


LLOYD

TRIESTINO

BLUE RIBBON RALLY 25-26 April 1970



VICTORIAN SPORTING CAR CLUB
LLOYD TRIESTINO

BLUE RIBBON RALLYE 1970
ROUTE INSTRUCTIONS

STAGE ONE.

Running Time 3 Hours 41 Minutes
Late Time Limit 1 Hour (60 minutes)

Competitors are reminded that they must report to the stage end no later than 30 minutes after the expiry of their late running time for the stage in order to qualify as finishers.

START CONTROL : Map 301 F & Warburton.
LOCATION : G.R. 38343502 (APP. $\frac{1}{4}$ Mile S.W. Mc. MAHONS Ck.).
ENTRY : From the South West.
TIME ALLOWED: 60 minutes.

CONTROL 1 : Map 301 F & Warburton.
LOCATION : Mapped Junction at G.R. 39993275 (Noojee).
ENTRY : From the North West (Along McCarthy Spur).
TIME ALLOWED : 32 Minutes.

CONTROL 2 : Map Warburton.
LOCATION : Mapped Junction at G.R. 41263570.
ENTRY : From the South.
VIA: Mapped Junction at G.R. 39973360.
TIME ALLOWED. : 44 Minutes.
NOTE : Control 2 out control is located at a point on the mapped road at G.R. 41353580.
Do not exceed 30 M.P.H. through the Upper Thomson Camp Area.

CONTROL 3 : Map Warburton.
LOCATION : Mapped Junction at G.R. 43573593.
ENTRY : From the North North West.
TIME ALLOWED : 28 Minutes.
NOTE : Do not exceed 35 M.P.H. through Matlock.

CONTROL 4 : Map Warburton.
LOCATION : Mapped Junction at G.R. 44433605.
ENTRY : From the North West.
VIA : The following route chart.
0.00 B.L. Road Signposted Mt. Selma Connors Plain.
1.80 K.R. Do not turn right.
3.00 Dugout on right.
3.15 T.R. Mt. Selma Road (keep to main track)
3.60 S.O. Keep on main track
3.85 K.L. " " " "
4.90 S.O. Road signposted Fiddlers Green on right.
6.2 S.O. Keep on main track.
6.3 S.O. " " " "
6.6 K.R. " " " "
7.75 Control.
TIME ALLOWED : 12 Minutes.

ROUTE INSTRUCTIONS STAGE ONE

CONTROL 5 : Map Warburton.
LOCATION : A point on the mapped road at G.R. 43803827.
ENTRY : From the South South West.
TIME ALLOWED : 26 Minutes.

CONTROL 6 : Map Warburton.
LOCATION : Mapped Junction at G.R. 41413992.
ENTRY : From the East South East.
TIME ALLOWED : 35 Minutes.
NOTE : Control 6 out control is located at G.R. 41294016.
Do not exceed 35 M.P.H. through Jamieson exercise caution.

CONTROL 7. Map Warburton.
LOCATION : Mapped Junction at G.R. 38994054.
ENTRY : From the South East.
TIME ALLOWED : 44 Minutes.

This is the end of STAGE ONE.
Fuel and food are available at the Shell Roadhouse at the mapped intersection
at G.R. 38714043.

The Official at Control 7 shall hand you a slip of paper denoting your
departure time for STAGE 2.

The start control for STAGE 2 is situated at a point on the mapped road at
G.R. 38774035. (WARBURTON)

VICTORIAN SPORTING CAR CLUB
LLOYD TRIESTINO

BLUE RIBBON RALLYE 1970
ROUTE INSTRUCTIONS

STAGE TWO.

Running Time 3 Hours 33 Minutes.

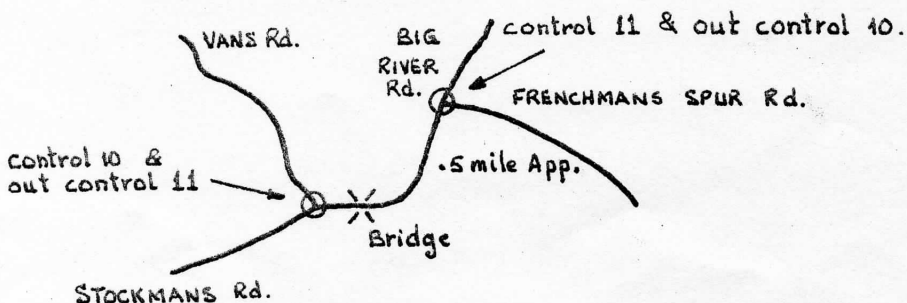
Late Time Limit 1 Hour (60 Minutes).

Competitors are reminded that they must report to the stage end no later than 30 minutes after the expiry of their late running time for the stage in order to qualify as finishers.

CONTROL 8 : Map Central Highlands & Warburton.
LOCATION : Mapped Junction at G.R. 39733856 on Warburton.
Junction of Snobs Link and Dry Creek Roads as mapped on Central Highlands.
ENTRY : From the South West. (Along Snobs Link Road)
VIA : The following route chart.
0.00 S.O. Keep on main road.
9.95 K.L. Ignore Andersons Road on right.
11.95 S.O. Ignore Ruoaks Road on left.
12.35 S.O. Keep to Snobs Link Road ignore Federation Road on right and Bill Head Road on left.
NOTE: First 2 miles of Snobs Link Road very rocky.
15.70 Control.
TIME ALLOWED: 20 Minutes.

CONTROL 9 : Map Central Highlands & Warburton.
LOCATION : Mapped Junction at G.R. 39703770 on Warburton.
Junction of Sandstone, Vans & Dudley Saddle Roads as mapped on Central Highlands.
ENTRY : From the North West. (Along Sandstone Road).
VIA : The following route chart.
0.00 T.R. And keep on main road.
6.80 T.R. Off main road (mapped as Coldweather Road).
9.65 T.L. Road signposted Sth. Torbreck Road & to Royston Gap 5M.
11.9 K.R. Road signposted Upper Torbreck Road & to Royston Gap 2½ miles.
13.75 K.L. And proceed to Control.
TIME ALLOWED : 27 Minutes.

CONTROL 10 : Map Central Highlands & Warburton.
LOCATION : Mapped Junction at G.R. 40133716 on Warburton.
Junction of Vans and Stockmans Roads as mapped on Central Highlands.
ENTRY : From the North West. (Along Vans Road).
TIME ALLOWED : 7 Minutes.
NOTE : Control 10 out control and Control 11 out control as shown on special map. See below.



NOT TO SCALE

ROUTE INSTRUCTIONS STAGE TWO

CONTROL 11 : Map Central Highlands.
 LOCATION : Mapped Junction at G.R. 40153725.
 Junction of Big River Valley & Frenchman Spur Roads.
 ENTRY : From the North East. (Along Big River Valley Road).
 VIA : The following route chart.
 0.00 T.R. Along Frenchmans Spur Road.
 0.35 K.L.
 2.55 Keep right.
 3.00 T.L. Down Shortcut (very steep).
 4.00 T.L.
 5.85 T.L.
 9.00 Control.
 TIME ALLOWED : 12 Minutes.

NOTE : Control 11 out control as for Control 10.

CONTROL 12 : Map Warburton.
 LOCATION : Mapped Junction at G.R. 41263570.
 ENTRY : From the West South West.
 VIA : Mapped Junction at G.R. 39153675 from the East.
 TIME ALLOWED : 40 Minutes.

CONTROL 13 : Map Warburton.
 LOCATION : Mapped Junction at G.R. 39993275.
 ENTRY : From the North.
 TIME ALLOWED : 42 Minutes.

CONTROL 14 : Map Warburton.
 LOCATION : Mapped Junction at G.R. 38343502.
 ENTRY : From the South South East.
 TIME ALLOWED : 32 Minutes.

CONTROL 15 : Map Warburton.
 LOCATION : Mapped Junction at G.R. 39073675.
 ENTRY : From the South East.
 TIME ALLOWED : 20 Minutes.

CONTROL 16 : Map Warburton.
 LOCATION : At a point on the mapped road at G.R. 37713731.
 ENTRY : From the East North East.
 TIME ALLOWED : 13 Minutes.

END STAGE TWO.

Fuel & Food available at the Golden Fleece Roadhouse situated at a point on the mapped road at G.R. 37203840.

The Official at Control 16 shall hand you a slip of paper denoting your departure time for STAGE 3.

The start control for STAGE 3 is situated at a point on the mapped road at G.R. 37153930. (WARBURTON).

VICTORIAN SPORTING CAR CLUB
LLOYD TRIESTINO

BLUE RIBBON RALLYE 1970
ROUTE INSTRUCTIONS

STAGE THREE.

Running Time 1 Hour 9 Minutes.

Late Time Limit 30 Minutes.

Competitors are reminded that they must report to the stage end no later than 30 minutes after the expiry of their late running time for the stage in order to qualify as finishers.

CONTROL 17 : Map Warburton & Central Highlands.

LOCATION : Mapped Junction at G.R. 36004024 on Warburton.
Junction of MacDonald Break and Black Range Road as mapped on Central Highlands.

ENTRY : From the East North East. (Along Black Range Road)

TIME ALLOWED : 13 Minutes.

CONTROL 18 : Map Warburton & Central Highlands.

LOCATION : As for Control 17.

ENTRY : From the North (along Black Range Road).

TIME ALLOWED : 8 Minutes.

CONTROL 19 : Map Warburton & Central Highlands.

LOCATION : Mapped Junction at G.R. 35803921 on Warburton.
Junction of Ginter Road and the road running parallel to the S.E.C. lines as mapped on Central Highlands.

ENTRY : From the North (along Ginter Road).

TIME ALLOWED : 18 Minutes.

CONTROL 20 : Map Warburton & Central Highlands.

LOCATION : Mapped Junction at G.R. 35673885 on Warburton.

ENTRY : From the North West.

TIME ALLOWED : 9 Minutes.

NOTE : Transport section only exercise caution through Logging Camp at G.R. 35563888.

CONTROL 21 : Map 301F & Central Highlands.


LOCATION : Mapped Junction 2½ miles South East of Toolangi (301F)

ENTRY : From the East.

TIME ALLOWED : 21 Minutes.

This is the last competitive section. Competitors should now proceed to the finish which is at the Mapped Junction 3 mile North East of Mt. Slide where food and refreshments shall be made available.

THE DIRECTORS HOPE THAT YOU HAVE ENJOYED THE
EVENT AND OFFER THEIR CONGRATULATIONS TO THE
SUCCESSFUL CREWS.



RENAULT 16 TS

Additional Awards Donated By:

*Hella (Aust.), Southern Cross Intercontinental Hotels,
Penfold Motors, Beaumont Tyre Service,
Preston Colour Centre, Bruce Wilkinson Motors*