

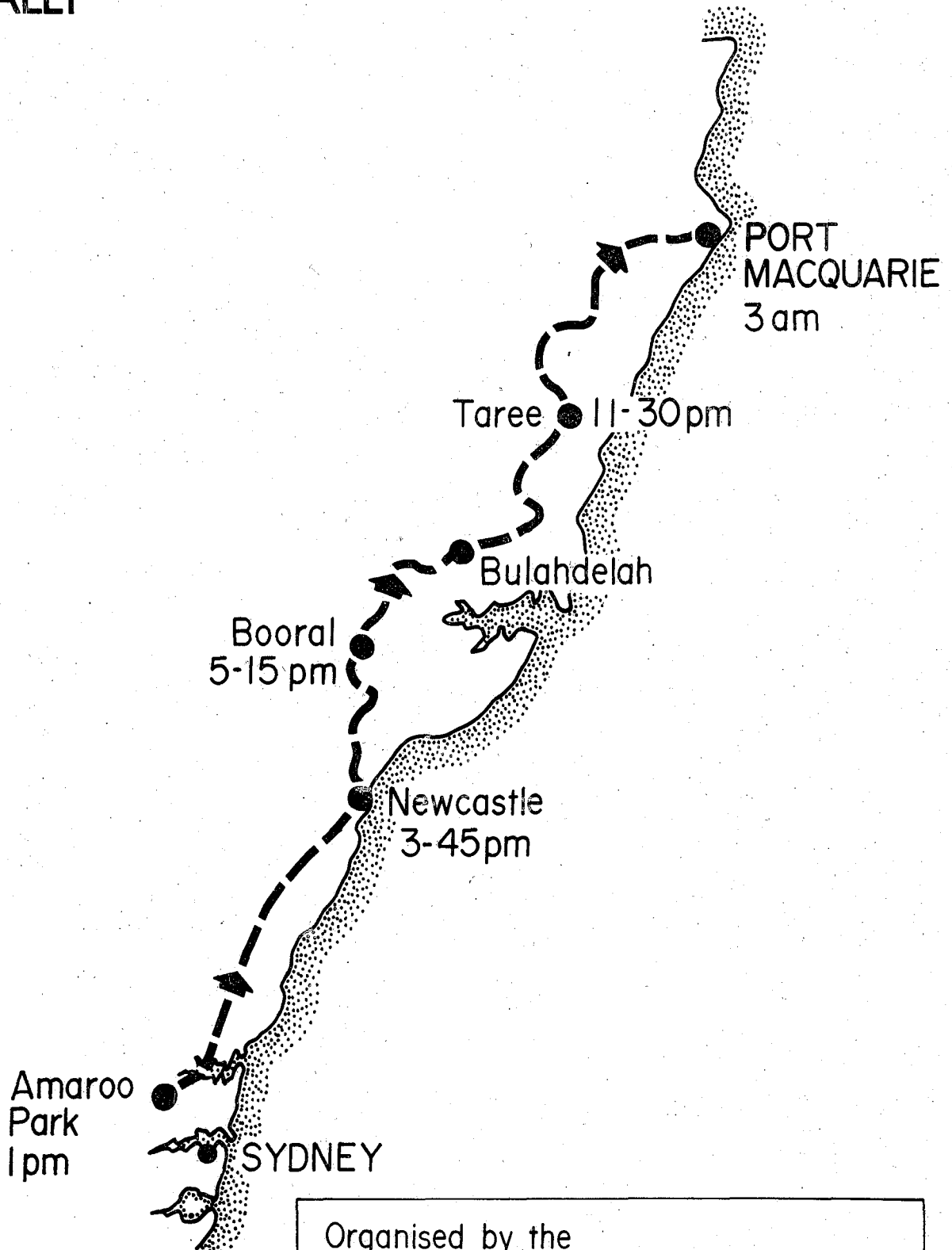
TOTAL OIL
SOUTHERN
CROSS
INTERNATIONAL
RALLY



DAY ONE

Saturday 9th October
Sunday 10th October

Total day distance 900 km



Organised by the
AUSTRALIAN SPORTING CAR CLUB

Route Instructions

SYNOPSIS OF DIVISION ONE

Stage	Name and Type	No. of PRPC	Distance	Time	Accumulative Distance
1.	✓ "AMAROO" SPECIAL	0	2.43	2	2.43
2.	"TOLLWAY" TOURING	1	142.37	150	144.80
3.	✓ "HAWKMOUNT" SPECIAL	1	9.44	7	154.24
4.	"AWABA WEST" TOURING	0	0.45	2	154.69
5.	✓ "FASSIFERN WEST" SPECIAL	0	3.56	3	158.25
6.	"WAKEFIELD SOUTH" TOURING	0	0.33	2	158.58
7.	✓ "MOUNT SUGARLOAF" SPECIAL	0	12.82	10	171.40
8.	"NEWCASTLE" TOURING AND REFUEL	1	64.39	70	235.79
9.	✓ "WALLAROO" SPECIAL	1	5.13	4	240.92
10.	"BOORAL" TOURING - REFUEL/MEALBREAK	1	34.15	30	275.07
11.	"WARDS RIVER" TOURING	0	31.75	28	306.82
12.	✓ "CRAVEN MYALL" SPECIAL	4	110.17	90	416.99
13.	"BULAHDELAH" TOURING AND SERVICE	0	17.57	25	434.56
14.	✓ "WANG WAUK" SPECIAL	3	68.25	55	502.81
15.	"WOOTTON" TOURING	0	7.99	8	510.80
16.	✓ "FERNY CREEK" SPECIAL	0	17.61	13	528.41
17.	"COOLONGLOOK" TOURING AND SERVICE	0	13.85	15	542.26
18.	✓ "WOLLOMBA" SPECIAL	2	15.86	13	558.12
19.	"NABIAC" TOURING	0	21.02	17	579.14
20.	✓ "KIWARRIC" SPECIAL	3	49.16	39	628.30
21.	"COOPERNOOK" TOURING AND REFUEL	1	31.59	40	659.89
22.	✓ "LANSDOWNE FOREST" SPECIAL	3	37.79	30	697.68
23.	"LORNE" TOURING	0	17.57	15	715.25
24.	"KEREWONG" SPECIAL	9	102.12	80	817.37
25.	"HERONS CREEK" TOURING AND SERVICE	1	32.72	60	850.09

870.31

434.34 Comp
 435.97 TRAWS.
 2 49.9 Camp

SERVICE DETAILS

Point	Type	Location	Intermediate Distance	Accumulative Distance	Percentage Special Stages	First Car Due
A	REFUEL	TOTAL S/STN, BEROWRA	41.7	41.7	8%	1.45pm
B	REFUEL	TOTAL S/STN, MAYFIELD WEST	152.8	194.5	17%	4.20pm
C	REFUEL	TOTAL S/STN, BOORAL	72.2	266.7	7%	5.30pm
D	MEAL	SHOWGROUND, STROUD	8.0	274.7	0	5.41pm
E	SERVICE	BOORAL ROAD BULAHDELAH STH.	150.0	424.7	73%	8.15pm
F	SERVICE	TRUCK PARK. AREA WANG WAUK	112.7	537.4	76%	9.55pm
G	REFUEL	TOTAL S/STN, TAREE	96.9	634.3	67%	11.20pm
H	IMPOUND	TOWN BEACH, PORT MACQUARIE	214.1	848.4	65%	2.59am

"AMAROO" SPECIAL

MAPS: AS SUPPLIED AND SYDNEY 1:250,000
 CONTROL: FINISH AS MARKED (3945 8420)
 ENTRY: FROM THE W.
 TRAVEL: VIA R.C. USING CIRCUIT. ROADS AND TRACKS AS MARKED ON MAP SUPPLIED.



TOTAL OIL
 SOUTHERN
 CROSS
 INTERNATIONAL
 RALLY

ADVICE: SHARP BENDS DOWN HILL ON BITUMEN SURFACE

DIVISION 1

TIME ALLOWED: 2 Minutes DISTANCE: 2.43 Kilometres

STAGE No: 1

STAGE DISTANCE		INSTRUCTION	SIGNPOST	TULIP
Cumulative	Intermediate			
0.00	0.00	S.O. TO DIRT CIRCUIT		
0.21	0.21	S.O. AROUND CIRCUIT		
0.64	0.43	K.L. PAST START		
0.84	0.20	T.H.R. OFF CIRCUIT		
1.04	0.20	CAUTION - ROAD COLLAPSED ON LEFT SLIPPERY WHEN WET		
1.18	0.14	CAUTION - K.L. ACROSS ROCKY TRACK		
1.26	0.08	S.O. TO BITUMEN ROAD		
1.75	0.49	S.O. ALONG GRASSY TRACK FOLLOW MARKER FLAGS		
1.85	0.10	CAUTION - SHARP CURVE RIGHT BEFORE WIRE FENCE		

"TOLLWAY" TOURING

MAPS: SYDNEY 1:250,000
 CONTROL: ON ROAD AT 4501 9137
 ENTRY: FROM THE S.S.W.
 TRAVEL: VIA R.C. PASSING THROUGH ANNANGROVE,
 DURAL, GALSTON, ASQUITH, MT. COLAH,
 BEROWRA, CALGA, PEATS RIDGE, CENTRAL
 MANGROVE, YARRAMALONG, WYONG CREEK,
 WYEE, MORISSET AND DORA CREEK.



TOTAL OIL
 SOUTHERN
 CROSS
 INTERNATIONAL
 RALLY










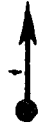


ADVICE: REFUEL AT BEROWRA TOTAL SERVICE STATION -
 (4156 8459) - P.R.P.C.

DIVISION 1
 STAGE No: 2

TIME ALLOWED: 150 Minutes DISTANCE: 142.37 Kilometres

STAGE DISTANCE		INSTRUCTION	SIGNPOST	TULIP
Cumulative	Intermediate			
0.00	0.00	S.O. THROUGH GATEWAY (RSZ 30 KPH)		
0.66	0.66	STOP AT SCORING POINT	(DIRT CIRCUIT →)	
1.23	0.57	K.R. WITH CAUTION	CAUTION SPEED BUMPS	
1.47	0.24	S.O. THEN GATE		
1.55	0.08	T.L. CAUTION - GUTTER		
1.62	0.07	S.O. THROUGH GATE		
1.67	0.05	T.L. WITH CAUTION ONTO MAIN ROAD (RSZ 60 KPH)		
2.35	0.68	K.R. AND FOLLOW MAIN ROAD	(BLUE GUM RD)	
9.53	7.18	T.R. AT "T"	CASTLE HILL DURAL	

STAGE DISTANCE		INSTRUCTION	SIGNPOST	TULIP
Cumulative	Intermediate			
10.19	0.66	K.L. AND FOLLOW MAIN ROAD		
11.25	1.06	K.R.	(MAPLE ST)	
11.40	0.15	T.L. WITH CAUTION	3 DURAL 42 WISEMANS FERRY	
12.50	1.10	T.L. AND FOLLOW MAIN ROAD	OLD NORTHERN RD	
14.26	1.76	B.R. AND FOLLOW MAIN ROAD	HORNSBY GALSTON GORGE	
17.94	3.68	T.R.	HORNSBY 12	
19.44	1.50	T.R. AND FOLLOW MAIN ROAD	HORNSBY 11	
22.59	3.15	CAUTION - NARROW BRIDGE		
22.73	0.14	BRIDGE AND THEN CAUTION HAIRPIN BENDS UPHILL FOR 2.5 KILOMETRES		
28.64	5.91	T.L. ONTO PACIFIC HIGHWAY	NEWCASTLE	
29.42	0.78	S.O. AT TRAFFIC LIGHTS	GOSFORD NEWCASTLE	
31.96	2.54	RSZ 80 KPH	80	

STAGE DISTANCE		INSTRUCTION	SIGNPOST	TULIP
Cumulative	Intermediate			
38.28	6.32	RSZ 60 KPH	60	
38.60	0.32	T.L. OFF HIGHWAY TOTAL SERVICE STATION (4156 8459) - P.R.P.C.	TOTAL	
38.65	0.05	T.L. WITH CAUTION ONTO PACIFIC HIGHWAY		
38.86	0.21	RSZ 80 KPH	80	
39.60	0.74	K.R. ON TO TOLLWAY	NEWCASTLE VIA TOLLWAY	
40.18	0.58	STOP - PAY 60¢ TOLL		
40.41	0.23	RSZ 110 KPH	110	
63.43	23.02	S.O. TO EXPRESSWAY	NEWCASTLE VIA PEATS RIDGE	
65.38	1.95	RSZ 100 KPH	100	
70.89	5.51	RSZ 80 KPH	80	
78.09	7.20	B.L. OFF EXPRESSWAY	(NEWCASTLE WYONG)	
78.38	0.29	RSZ 100 KPH	100	

TIME ALLOWED: 150 Minutes

DISTANCE: 142.37 Kilometres

STAGE No.:

1/2

STAGE DISTANCE		INSTRUCTION	SIGNPOST	TULIP
Cumulative	Intermediate			
80.42	2.04	S.O. AND FOLLOW MAIN ROAD	SINGLETON	
84.08	3.66	K.R. ON MAIN ROAD		
86.63	2.55	T.R. AND FOLLOW MAIN ROAD (END OF RSZ)	WYONG	
90.91	4.28	K.L. ON MAIN ROAD	(FOREST RD)	
94.23	3.32	T.R. AT "T"	TO WYONG	
110.60	16.37	T.L.	JILLIBY RD	
112.35	1.75	K.R. AND FOLLOW MAIN ROAD	MORISSET WYEE	
117.65	5.30	S.O. TO GRAVEL ROAD		
120.37	2.72	K.L.	6 WYEE	
120.93	0.56	K.R. AND THEN CAUTION - NARROW BRIDGE	(WOODS RD)	
121.18	0.25	S.O. TO BITUMEN ROAD		
125.65	4.47	RSZ 60 KPH	60	

STAGE DISTANCE		INSTRUCTION	SIGNPOST	TULIP
Cumulative	Intermediate			
125.79	0.14	T.L. AND FOLLOW MAIN ROAD	TORONTO CESSNOCK	
127.13	1.34	RSZ 100 KPH	100	
133.04	5.91	T.R. AT CROSSROADS	MORISSET TORONTO	
133.10	0.06	RSZ 60 KPH	60	
134.13	1.03	S.O.	(47 CESSNOCK)	
134.47	0.34	K.R. THEN RAILWAY BRIDGE		
135.83	1.36	END OF RSZ	∅	
137.40	1.57	RSZ 60 KPH	60	
138.03	0.63	T.R. THEN T.R. (30 METRES)	(FIRE STATION)	
138.15	0.12	T.R. AND THEN SUBWAY	COORANBONG 2½	
139.87	1.72	END OF RSZ	∅	
140.04	0.17	T.R. ONTO GRAVEL ROAD CAUTION - GUTTER	HAWKMOUNT	

"HAWKMOUNT" SPECIAL

MAPS: SYDNEY 1:250,000
 CONTROL: UNMAPPED ROAD JUNCTION AT 4549 9209
 ENTRY: FROM THE S.W.
 TRAVEL: VIA R.C. USING UNMAPPED ROADS
 FROM 4505 9157 TO 4510 9170
 FROM 4520 9175 TO CONTROL



TOTAL OIL
SOUTHERN
CROSS
INTERNATIONAL
RALLY

ADVICE: WATCH FOR SPECTATORS AT 7.46 KILOMETRES







TIME ALLOWED: 7 Minutes DISTANCE: 9.44 Kilometres

DIVISION 1
STAGE No: 3

STAGE DISTANCE		INSTRUCTION	SIGNPOST	TULIP
Cumulative	Intermediate			
0.00	0.00	S.O. AND FOLLOW MAIN ROAD		
1.80	1.80	S.O. ALONG MAIN ROAD (4505 9157)		
2.93	1.13	DIP - BOGGY WHEN WET		
3.22	0.29	T.L. AFTER CREST		
4.03	0.81	CAUTION - FORD (4510 9170)		
5.21	1.18	K.L. AFTER CREST (4510 9170)		
5.37	0.16	HUMP BEFORE CREST		
5.48	0.11	CAUTION - HUMP AFTER CREST		
6.70	1.22	S.O. AND FOLLOW MAIN ROAD (4523 9183) - P.R.P.C.		

TIME ALLOWED: 7 Minutes DISTANCE: 9.44 Kilometres

STAGE No.: 1/3

STAGE DISTANCE		INSTRUCTION	SIGNPOST	TULIP
Cumulative	Intermediate			
7.21	0.51	S.O.		
7.46	0.25	T.L. UPHILL WITH CAUTION WATCH FOR SPECTATORS		
7.57	0.11	CAUTION - HUMP ON CREST		
8.53	0.96	K.R.		
9.33	0.80	TIMING POINT CAUTION - SLOW DOWN		
9.44	0.11	CONTROL		

"AWABA WEST" TOURING

MAPS: NEWCASTLE 1:250,000
 CONTROL: UNMAPPED ROAD JUNCTION AT 4550 9215
 ENTRY: FROM THE S.E.
 TRAVEL: VIA R.C. USING MAPPED ROAD



TOTAL OIL
 SOUTHERN
 CROSS
 INTERNATIONAL
 RALLY

ADVICE: PROCEED QUIETLY ALONG MAIN ROAD

TIME ALLOWED: 2 Minutes DISTANCE: 0.45 Kilometres DIVISION 1
 STAGE No: 4

STAGE DISTANCE		INSTRUCTION	SIGNPOST	TULIP
Cumulative	Intermediate			
0.00	0.00	T.L. WITH CAUTION ONTO MAIN ROAD		
0.45	0.45	T.R. THROUGH GATEWAY INTO CONTROL		

"FASSIFERN WEST" SPECIAL

NEWCASTLE 1:250,000

MAPS:

CONTROL: UNMAPPED ROAD JUNCTION AT 4540 9230

ENTRY: FROM THE E.

TRAVEL: VIA R.C. USING UNMAPPED ROADS



TOTAL OIL
SOUTHERN
CROSS
INTERNATIONAL
RALLY

ADVICE: GENERALLY ROUGH FOR WHOLE STAGE

DIVISION 1

TIME ALLOWED: 3 Minutes DISTANCE: 3.56 Kilometres

STAGE No: 5

STAGE DISTANCE		INSTRUCTION	SIGNPOST	TULIP
Cumulative	Intermediate			
0.00	0.00	S.O. FROM CONTROL		
0.13	0.13	CAUTION - FORD VERY ROUGH APPROACH		
0.38	0.25	GATEWAY AND THEN T.R. UPHILL		
0.56	0.18	GATEWAY		
0.60	0.04	CAUTION - ROUGH DOWNHILL FOR 250 METRES		
0.97	0.37	K.L. ON MAIN TRACK		
1.18	0.21	CAUTION - BOGGY WHEN WET		
1.28	0.10	CAUTION - ROCKY OUTCROPS FOR 150 METRES		
2.57	1.29	CAUTION - BOGGY WHEN WET		

"WAKEFIELD SOUTH" TOURING

MAPS: NEWCASTLE 1:250,000
 CONTROL: UNMAPPED ROAD JUNCTION AT 4537 9235
 ENTRY: FROM THE S.
 TRAVEL: VIA R.C. USING MAPPED ROAD



**TOTAL OIL
 SOUTHERN
 CROSS
 INTERNATIONAL
 RALLY**

ADVICE: PROCEED QUIETLY ALONG MAIN ROAD

DIVISION 1

TIME ALLOWED: 2 Minutes DISTANCE: 0.33 Kilometres

STAGE No: 6

STAGE DISTANCE		INSTRUCTION	SIGNPOST	TULIP
Cumulative	Intermediate			
0.00	0.00	CAUTION - B.R. ONTO MAIN ROAD		
0.26	0.26	B.L. OFF MAIN ROAD THEN K.L.		
0.33	0.07	CONTROL		

"MOUNT SUGARLOAF" SPECIAL

MAPS: NEWCASTLE 1:250,000
 CONTROL: UNMAPPED ROAD JUNCTION AT 4555 9340
 ENTRY: FROM THE S.
 TRAVEL: VIA R.C. USING UNMAPPED ROADS
 ALONG SUGARLOAF RANGE



TOTAL OIL
 SOUTHERN
 CROSS
 INTERNATIONAL
 RALLY

ADVICE: WATCH FOR SPECTATORS

DIVISION 1

TIME ALLOWED: 10 Minutes DISTANCE: 12.82 Kilometres

STAGE No: 7

STAGE DISTANCE		INSTRUCTION	SIGNPOST	TULIP
Cumulative	Intermediate			
0.00	0.00	S.O. UPHILL FROM CONTROL		
1.92	1.92	K.R. DOWNHILL - WATCH FOR SPECTATORS		
2.27	0.35	K.L. UPHILL AND FOLLOW MAIN ROAD		
4.74	2.47	K.R. AND FOLLOW MAIN ROAD		
8.05	3.31	T.R. AND FOLLOW MAIN ROAD	(FREEMANS WATERHOLES)	
9.31	1.26	GRID - WATCH FOR STOCK		
12.03	2.72	GRID		
12.82	0.79	CONTROL		

"NEWCASTLE" TOURING AND REFUEL

MAPS: NEWCASTLE 1:250,000
 CONTROL: UNMAPPED ROAD JUNCTION AT 4835 9620
 ENTRY: FROM THE S.S.E.
 TRAVEL: VIA R.C. USING UNMAPPED ROADS
 FROM 4603 9330 TO 4635 9300;
 FROM 4710 9333 TO 4735 9335;
 FROM 4735 9350 TO 4810 9340;
 FROM 4880 9557 TO 4853 9608; AND
 FROM 4847 9604 TO CONTROL



TOTAL OIL
 SOUTHERN
 CROSS
 INTERNATIONAL
 RALLY

ADVICE: REFUEL AT MAYFIELD TOTAL SERVICE STATION
 (4743 9340) - P.R.P.C.

DIVISION 1
 STAGE No: 8

TIME ALLOWED: 70 Minutes DISTANCE: 64.39 Kilometres

STAGE DISTANCE		INSTRUCTION	SIGNPOST	TULIP
Cumulative	Intermediate			
0.00	0.00	T.R. ONTO MAIN ROAD		
3.09	3.09	T.R. WITH CAUTION	NEWCASTLE 16	
4.28	1.19	RSZ 80 KPH	80	
4.63	0.35	END OF RSZ	Ø	
5.50	0.87	S.O. AND FOLLOW MAIN ROAD (4603 9330)	(WEST WALLSEND)	
9.17	3.67	RSZ 60 KPH	60	
10.50	1.33	K.R. ON MAIN ROAD (4635 9300)	(BABY HEALTH CENTRE)	
12.49	1.99	T.L. AT TRAFFIC LIGHTS AND FOLLOW MAIN ROAD	WALLSEND	
15.92	3.43	T.R. AND FOLLOW MAIN ROAD	BIRMINGHAM GARDENS 3	













TIME ALLOWED: 70 Minutes DISTANCE: 64.39 Kilometres

STAGE No.:

STAGE DISTANCE		INSTRUCTION	SIGNPOST	TULIP
Cumulative	Intermediate			
17.19	1.27	T.R. WITH CAUTION ONTO MAIN ROAD	NEWCASTLE 11	
18.42	1.23	T.L. AT TRAFFIC LIGHTS	MAITLAND RAYMOND TERRACE	
19.43	1.01	S.O. AND FOLLOW MAIN ROAD (4710 9333)	(MAITLAND RAYMOND TERRACE)	
21.96	2.53	T.L. (4735 9335)	TO PACIFIC HIGHWAY	
22.90	0.94	T.R. ONTO PACIFIC HIGHWAY AT TRAFFIC LIGHTS		
23.13	0.23	T.R. OFF MAIN ROAD TOTAL SERVICE STATION (4743 9340) - P.R.P.C.	TOTAL	
23.18	0.05	T.L. ONTO PACIFIC HIGHWAY		
23.36	0.18	S.O. AT TRAFFIC LIGHTS		
23.85	0.49	RSZ 80 KPH	80	
24.56	0.71	T.R. AT TRAFFIC LIGHTS (4735 9350)	STOCKTON NELSONS BAY	
25.92	1.36	T.L. AND FOLLOW MAIN ROAD	STOCKTON NELSONS BAY	
25.98	0.06	RSZ 60 KPH	60	

TIME ALLOWED: 70 Minutes DISTANCE: 64.39 Kilometres

STAGE No.: 1/8

STAGE DISTANCE		INSTRUCTION	SIGNPOST	TULIP
Cumulative	Intermediate			
27.63	1.65	RSZ 100 KPH	100	
29.70	2.07	RSZ 80 KPH	80	
30.84	1.14	T.L. AND FOLLOW MAIN ROAD OVER BRIDGE	STOCKTON	
33.54	2.70	K.L. AND FOLLOW MAIN ROAD (4810 9340)		
34.17	0.63	RSZ 60 KPH	60	
35.38	1.21	RSZ 100 KPH	100	
42.90	7.52	RSZ 60 KPH	60	
43.16	0.26	S.O.	(HEXHAM RAYMOND TERRACE)	
44.03	0.87	K.R. ON MAIN ROAD	(AIRPORT)	
44.55	0.52	T.L. AND FOLLOW MAIN ROAD	RAAF WILLIAMTOWN	
44.64	0.09	RSZ 80 KPH	80	
46.61	1.97	RSZ 100 KPH	100	

TIME ALLOWED: 70 Minutes DISTANCE: 64.39 Kilometres

STAGE No.:

STAGE DISTANCE		INSTRUCTION	SIGNPOST	TULIP
Cumulative	Intermediate			
48.68	2.07	S.O. AT CROSSROADS	(RAYMOND TERRACE)	
50.42	1.74	RSZ 80 KPH	80	
52.28	1.86	S.O. AT CROSSROADS		
52.71	0.43	END OF RSZ	∅	
56.06	3.35	S.O. AND FOLLOW MAIN ROAD (4880 9557)		
61.11	5.05	T.L. WITH CAUTION ONTO PACIFIC HIGHWAY (RSZ 100 KPH)	PACIFIC HIGHWAY	
61.65	0.54	T.R. OFF HIGHWAY (END OF RSZ)		
61.71	0.06	T.L. ONTO OLD HIGHWAY (4853 9608)		
62.35	0.64	T.R. THROUGH GATEWAY AND FOLLOW MAIN ROAD (4847 9604)	NINE MILE RD	
64.39	2.04	T.R. AFTER CREST INTO CONTROL	WILMOTT FIRE ROAD	

"WALLAROO" SPECIAL

MAPS: NEWCASTLE 1:250,000
 CONTROL: UNMAPPED ROAD JUNCTION AT 4865 9620
 ENTRY: FROM THE W.
 TRAVEL: VIA R.C. USING UNMAPPED ROADS
 CROSSING NINE MILE CK AND
 PASSING WALLAROO MT.



TOTAL OIL
 SOUTHERN
 CROSS
 INTERNATIONAL
 RALLY

ADVICE: WATCH FOR SPECTATORS

DIVISION 1

TIME ALLOWED: 4 Minutes DISTANCE: 5.13 Kilometres

STAGE No: 9

STAGE DISTANCE		INSTRUCTION	SIGNPOST	TULIP
Cumulative	Intermediate			
0.00	0.00	S.O. FROM CONTROL		
0.08	0.08	CAUTION - SHARP DIP INTO FORD		
0.19	0.11	S.O.	SILVERS FIRE RD	
0.82	0.63	CAUTION - DEEP GUTTER ON RIGHT		
1.13	0.31	V GUTTER (HARD TO SEE) THEN ROUGH UPHILL		
1.26	0.13	CAUTION - T.R. DEEP GUTTER ON INSIDE OF CORNER	EDWARDS TRAIL	
2.28	1.02	CAUTION - VERY DEEP GUTTER ACROSS ROAD		
2.49	0.21	S.O.	(TOWER RD)	
3.03	0.54	S.O.	TOWER ROAD	

"BOORAL" TOURING - REFUEL AND MEALBREAK

MAPS: NEWCASTLE 1:250,000
 CONTROL: STROUD SHOWGROUND AT 4993 9935
 ENTRY: FROM THE S.E.
 TRAVEL: VIA R.C. PASSING THROUGH
 LIMEBURNERS CREEK,
 ALLWORTH AND
 BOORAL



TOTAL OIL
 SOUTHERN
 CROSS
 INTERNATIONAL
 RALLY

ADVICE: REFUEL AT BOORAL TOTAL SERVICE STATION
 (4987 9854) - P.R.P.C.

DIVISION 1

TIME ALLOWED: 30 Minutes DISTANCE: 34.15 Kilometres

STAGE No: 10

STAGE DISTANCE		INSTRUCTION	SIGNPOST	TULIP
Cumulative	Intermediate			
0.00	0.00	S.O. THEN B.L. ONTO MAIN ROAD (30M)		
0.17	0.17	T.R. OFF MAIN ROAD		
0.26	0.09	T.L. WITH CAUTION ONTO PACIFIC HIGHWAY (RSZ 100 KPH)		
2.54	2.28	T.L. AND FOLLOW MAIN ROAD (END OF RSZ)	GLOUCESTER	
7.88	5.34	S.O. AND FOLLOW MAIN ROAD	STROUD GLOUCESTER	
24.70	16.82	RSZ 60 KPH	60	
26.08	1.38	T.R. AND THEN T.L. TOTAL SERVICE STATION (4987 9854) - P.R.P.C.	TOTAL	
26.17	0.09	T.R. ONTO MAIN ROAD		
26.25	0.08	END OF RSZ	Ø	

"WARDS RIVER" TOURING

MAPS: NEWCASTLE 1:250,000
 CONTROL: ON ROAD AT 5000 0220
 ENTRY: FROM THE S.W.
 TRAVEL: VIA R.C. PASSING THROUGH
 STROUD ROAD,
 CLAREVAL
 WEISMANTELS AND
 WARDS RIVER



TOTAL OIL
 SOUTHERN
 CROSS
 INTERNATIONAL
 RALLY

ADVICE: PROCEED QUIETLY THROUGH TOWNS

TIME ALLOWED: 28 Minutes DISTANCE: 31.75 Kilometres

DIVISION 1
 STAGE No: 11

STAGE DISTANCE		INSTRUCTION	SIGNPOST	TULIP
Cumulative	Intermediate			
0.00	0.00	CROSS GRID AND THEN T.R. ONTO MAIN ROAD		
1.38	1.38	END OF RSZ	∅	
2.86	1.48	S.O. AND FOLLOW MAIN ROAD	(DUNGOG)	
5.89	3.03	RSZ 60 KPH	60	
7.39	1.50	S.O. AND FOLLOW MAIN ROAD	(3 WASHPOOL)	
7.59	0.20	END OF RSZ	∅	
16.82	9.23	S.O. AND FOLLOW MAIN ROAD	(DUNGOG)	
22.01	5.19	RSZ 60 KPH	60	
23.40	1.39	END OF RSZ	∅	

"CRAVEN MYALL" SPECIAL

MAPS: NEWCASTLE 1:250,000
 CONTROL: UNMAPPED ROAD JUNCTION 5150 9890
 ENTRY: FROM THE N.W.
 TRAVEL: VIA R.C. USING UNMAPPED ROADS
 FROM 5035 0210 TO CONTROL
 PASSING THROUGH ROAD JUNCTIONS AT
 5055 0215 FROM THE S,
 5120 0210 FROM THE W,
 5120 0030 FROM THE N, AND
 5120 0030 FROM THE E.



TOTAL OIL
SOUTHERN
CROSS
INTERNATIONAL
RALLY

ADVICE: WATCH FOR STAYING STOCK AND KANGAROOS.

DIVISION 1

TIME ALLOWED: 90 Minutes DISTANCE: 110.17 Kilometres

STAGE No: 12

STAGE DISTANCE		INSTRUCTION	SIGNPOST	TULIP
Cumulative	Intermediate			
0.00	0.00	S.O. AND FOLLOW MAIN ROAD WATCH FOR STOCK		
1.28	1.28	CAUSEWAY		
3.84	2.56	CAUTION - BRIDGE		
4.40	0.56	GRID		
4.58	0.18	S.O.		
5.63	1.05	B.R. OFF MAIN ROAD (5035 0210)	R.H. BRUSH RD	
7.99	2.36	K.L. DOWNHILL		
8.07	0.08	CAUTION - DIRT HEAPED ON RIGHT		
8.33	0.26	CAUTION - NARROW ROAD COLLAPSED ON LEFT		

TIME ALLOWED: 90 Minutes DISTANCE: 110.17 Kilometres

STAGE No.: 1/12

STAGE DISTANCE		INSTRUCTION	SIGNPOST	TULIP
Cumulative	Intermediate			
9.00	0.67	CAUTION - ROUGH UP HILL		
10.02	1.02	K.R. ON MAIN TRACK	(CPT 41)	
11.15	1.13	B.L. ONTO MAIN ROAD	(CPT 42)	
11.96	0.81	T.L. (5055 0215) - P.R.P.C.	(TERREEL RD)	
12.06	0.10	T.R. AND FOLLOW MAIN ROAD		
12.27	0.21	CAUTION - ROCKY FORD		
14.21	1.94	K.R. UP HILL		
15.21	1.00	K.L.	(CRAVEN TRIG LOOKOUT)	
15.33	0.12	T.R.	GRADED ROAD	
16.71	1.38	T.H.R.	(GRADED ROAD)	
20.25	3.54	T.H.L. ONTO MAIN ROAD		
20.33	0.08	BRIDGE		

TIME ALLOWED: 90 Minutes DISTANCE: 110.17 Kilometres

STAGE No.: 1/12










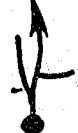


STAGE DISTANCE		INSTRUCTION	SIGNPOST	TULIP
Cumulative	Intermediate			
21.08	0.75	K.L. ON MAIN ROAD	(WILSON CREEK ROAD)	
24.33	3.25	S.O. AND THEN K.R. (90M)		
25.87	1.54	S.O. PAST QUARRY		
26.99	1.12	K.R. ON MAIN ROAD		
28.50	1.51	T.H.R. UPHILL (5120 0210) - P.R.P.C.		
29.00	0.50	B.R. ONTO MAIN TRACK		
29.10	0.10	B.R.		
29.40	0.30	ROUGH FOR 300 METRES		
29.92	0.52	K.L. AT CREST		
30.21	0.29	K.L. AND THEN S.O. OVER CREST		
30.43	0.22	S.O. ALONG MAIN ROAD		
30.73	0.30	K.L. AT LOG DUMP FOLLOW MAIN ROAD		

TIME ALLOWED: 90 Minutes

DISTANCE: 110.17 Kilometres



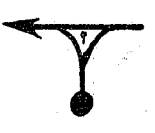









STAGE No.:

1/12

STAGE DISTANCE		INSTRUCTION	SIGNPOST	TULIP
Cumulative	Intermediate			
31.19	0.46	K.L. AND FOLLOW MAIN TRACK	(CRAVEN)	
31.71	0.52	K.L. AT LOG DUMP		
31.81	0.10	K.L. AND FOLLOW MAIN TRACK		
32.73	0.92	DETOUR - K.R. OF FALLEN TREE		
33.22	0.49	ROUGH THROUGH BULLDOZED AREA		
35.04	1.82	K.L.	(WHITES TRAIL)	
35.17	0.13	B.R. ONTO MAIN TRACK	(KINGS MT TRAIL)	
41.01	5.84	S.O. AND FOLLOW MAIN ROAD	(RELFS OLD RD)	
42.20	1.19	S.O.		
43.86	1.66	S.O.	(BRYSONS CAMP TRAIL)	
44.13	0.27	S.O.		
44.28	0.15	S.O.	ARCHS CAMP ROAD	

TIME ALLOWED: 90 Minutes DISTANCE: 110.17 Kilometres

STAGE No.: 1/12













STAGE DISTANCE		INSTRUCTION	SIGNPOST	TULIP
Cumulative	Intermediate			
49.08	4.80	T.R.	STRIKE A LIGHT FOREST ROAD	
51.98	2.90	S.O.	MAHOGANY RIDGE RD.	
53.12	1.14	K.L. AND K.L. ALONG MAIN ROAD	(STRIKE-A-LIGHT RD)	
55.40	2.28	BRIDGE		
57.10	1.70	B.R. WITH CAUTION RALLY TRAFFIC ENTERING FROM LEFT (5120 0030) - P.R.P.C.	(BULLI FOREST ROAD)	
58.89	1.79	B.L. OFF MAIN ROAD	(JARRAH ROAD)	
61.80	2.91	CAUTION - ROUGH FOR 50 METRES		
62.31	0.51	STOP AND THEN PROCEED WITH CAUTION BRIDGE COLLAPSED ON LEFT		
62.68	0.37	CAUTION - VERY ROCKY APPROACH TO BRIDGE		
63.59	0.91	CAUTION - HOLE ON RIGHT		
63.63	0.04	CAUTION - ROUGH APPROACH TO ROCKY FORD		
64.05	0.42	CAUTION - LONG ROCKY FORD		









TIME ALLOWED: 90 Minutes

DISTANCE: 110.17 Kilometres

STAGE No.:

1/12

STAGE DISTANCE		INSTRUCTION	SIGNPOST	TULIP
Cumulative	Intermediate			
64.30	0.25	CAUTION - DEEP AND LONG ROCKY FORD		
64.43	0.13	T.L. AND FOLLOW MAIN ROAD	KNOB ROAD	
67.25	2.82	S.O.	(GOOCHS ROAD)	
67.97	0.72	BRIDGE		
70.33	2.36	ROCKY FORD		
70.60	0.27	T.H.L. UPHILL WITH CAUTION WATCH FOR SPECTATORS	(KNOB ROAD)	
77.46	6.86	T.L. OFF MAIN ROAD	BULLI FOREST ROAD	
82.42	4.96	K.L. WITH CAUTION - RALLY TRAFFIC ENTERING ON RIGHT (5120 0030) - P.R.P.C.		
84.22	1.80	K.R. AND FOLLOW MAIN ROAD	JARRAH ROAD	
86.07	1.85	CAUTION - RUTS		
94.10	8.03	K.L. ON MAIN ROAD	(BLACK GATE ROAD)	
95.00	0.90	T.L. OFF MAIN ROAD	PURGATORY ROAD	

STAGE DISTANCE		INSTRUCTION	SIGNPOST	TULIP
Cumulative	Intermediate			
98.85	3.85	CAUTION - ROUGH FORD		
101.55	2.70	T.R. ONTO MAIN ROAD AND THEN CAUTION - ROAD COLLAPSED ON RIGHT (50M)	(PURGATORY ROAD)	
102.41	0.86	CAUTION - GUTTER ACROSS ROAD		
102.48	0.07	CAUTION - VERY ROUGH APPROACH TO ROCKY FORD		
103.30	0.82	BRIDGE		
104.50	1.20	CAUTION - LONG ROCKY FORD		
109.67	5.17	EXTREME CAUTION ROAD COLLAPSED ON LEFT		
110.17	0.50	CONTROL		

"BULAHDELAH" TOURING AND SERVICE

MAPS: NEWCASTLE 1:250,000
 CONTROL: ON UNMAPPED ROAD AT 5278 9972
 ENTRY: FROM THE S.E.
 TRAVEL: VIA R.C. USING UNMAPPED ROAD TO 5155 9888
 PASSING THROUGH BULAHDELAH,
 USING UNMAPPED ROAD
 FROM 5280 9970 TO CONTROL



TOTAL OIL
 SOUTHERN
 CROSS
 INTERNATIONAL
 RALLY

ADVICE: PROCEED QUIETLY PAST HOUSES AND THROUGH TOWN.
 SERVICE BEFORE ROAD JUNCTION AT 5224 9894

DIVISION 1

TIME ALLOWED: 25 Minutes DISTANCE: 17.57 Kilometres

STAGE No: 13

STAGE DISTANCE		INSTRUCTION	SIGNPOST	TULIP
Cumulative	Intermediate			
0.00	0.00	S.O. FROM CONTROL	(GOOCHS ROAD)	
0.71	0.71	BRIDGE (5155 9888)		
2.31	1.60	BRIDGE		
2.60	0.29	BRIDGE		
2.73	0.13	T.L. ONTO MAIN ROAD	(CRAWFORD FOREST ROAD)	
8.04	5.31	B.L. OFF MAIN ROAD TO SERVICE		
8.42	0.38	T.L. WITH CAUTION ONTO PACIFIC HIGHWAY (RSZ 100 KPH)		
10.52	2.10	RSZ 60 KPH	60	
12.85	2.33	RSZ 100 KPH	100	

MAPS: NEWCASTLE 1:250,000
 CONTROL: UNMAPPED ROAD JUNCTION AT 5315 0030
 ENTRY: FROM THE N.W.
 TRAVEL: VIA R.C. USING UNMAPPED ROADS TO 5260 0170
 PASSING THROUGH UNMAPPED ROAD JUNCTION
 AT 5290 0065 FROM THE S; AND
 UNMAPPED ROADS FROM 5250 0132 TO
 CONTROL PASSING THROUGH UNMAPPED ROAD
 JUNCTION AT 5290 0065 FROM THE W.



**TOTAL OIL
 SOUTHERN
 CROSS
 INTERNATIONAL
 RALLY**

ADVICE: WATCH FOR STRAYING STOCK

DIVISION 1

TIME ALLOWED: 55 Minutes DISTANCE: 68.25 Kilometres











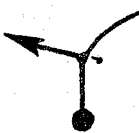

STAGE No: 14

STAGE DISTANCE		INSTRUCTION	SIGNPOST	TULIP
Cumulative	Intermediate			
0.00	0.00	S.O. AND FOLLOW MAIN ROAD		
2.56	2.56	K.L. ON MAIN ROAD		
7.26	4.70	S.O.	(OAKY KNOB TRAIL)	
10.32	3.06	T.R. OFF MAIN ROAD	HOPPY'S PULL FOREST ROAD	
10.95	0.63	K.L. AND FOLLOW MAIN TRACK		
13.14	2.19	K.R. ON MAIN TRACK		
13.32	0.18	T.H.L. ONTO MAIN ROAD WITH CAUTION - GUTTER		
14.17	0.85	S.O. WITH CAUTION RALLY TRAFFIC ENTERING FROM LEFT (5290 0065) - P.R.P.C.	(HORSES CREEK FOREST ROAD)	
14.80	0.63	K.L. AND FOLLOW MAIN ROAD	(WORTHS CK FOREST ROAD)	

TIME ALLOWED: 55 Minutes DISTANCE: 68.25 Kilometres

STAGE No.:

1/14

STAGE DISTANCE		INSTRUCTION	SIGNPOST	TULIP
Cumulative	Intermediate			
23.25	8.45	S.O. WITH CAUTION RALLY TRAFFIC TURNING	(POSSUM PIE FOREST ROAD)	
23.74	0.49	T.L. AND FOLLOW MAIN ROAD	SMEDLEY'S CUTTING ROAD	
25.21	1.47	S.O.	(CLAY CROSSING ROAD)	
26.38	1.17	BRIDGE		
27.04	0.66	S.O. AT CREST (5260 0170)	(JUMP UP ROAD)	
27.42	0.38	K.R. ON MAIN ROAD	(WILLIS ROAD)	
27.57	0.15	CAUTION - FORD		
28.12	0.55	T.L. ONTO MAIN ROAD	(SMEDLEYS CUTTING FOREST ROAD)	
30.66	2.54	CAUTION - BRIDGE WORKS IN PROGRESS K.L. THEN FORD		
30.86	0.20	K.L.		
31.62	0.76	T.L. AND FOLLOW MAIN ROAD	HORSES CREEK FOREST ROAD	
32.64	1.02	S.O. AND FOLLOW MAIN ROAD	(CLAY CROSSING ROAD)	









TIME ALLOWED: 55 Minutes DISTANCE: 68.25 Kilometres

STAGE No.: 1/14

STAGE DISTANCE		INSTRUCTION	SIGNPOST	TULIP
Cumulative	Intermediate			
37.35	4.71	BRIDGE		
38.45	1.10	BRIDGE		
40.43	1.98	B.L. WITH CAUTION RALLY TRAFFIC ENTERING ON RIGHT (5290 0065) - P.R.P.C.	WANG WAUK FOREST WAY	
41.06	0.63	K.L. AND FOLLOW MAIN ROAD	(WORTHS CREEK FOREST ROAD)	
49.52	8.46	T.H.R. AND FOLLOW MAIN ROAD	POSSUM PIE FOREST ROAD	
51.69	2.17	K.L.	(NOSSY'S ROAD)	
53.16	1.47	S.O.	(KENNEDY'S RD)	
54.46	1.30	S.O. AND FOLLOW MAIN ROAD	(KENNEDY'S RD)	
55.49	1.03	S.O. AT CREST	(MT GREY RD)	
56.88	1.39	T.R.	BANGALOW ROAD	
58.42	1.54	K.L. ON MAIN TRACK	(PODGES ROAD)	
58.82	0.40	EXTREME CAUTION - BRIDGE COLLAPSED ON RIGHT (5310 0076) - P.R.P.C.		

TIME ALLOWED: 55 Minutes DISTANCE: 68.25 Kilometres

STAGE No.: 1/1

STAGE DISTANCE		INSTRUCTION	SIGNPOST	TULIP
Cumulative	Intermediate			
60.22	1.40	FORD		
60.71	0.49	S.O. AT CREST	(DUGGANS ROAD)	
61.25	0.54	FORD		
62.03	0.78	B.L. ONTO MAIN ROAD	(WORTHS CREEK FOREST RD)	
62.17	0.14	B.R. OFF MAIN ROAD	(CHEERS RD)	
63.48	1.31	S.O. AND FOLLOW MAIN ROAD	(IRON BARK TRAIL)	
66.78	3.30	CAUTION - ROCKY FORD		
68.25	1.47	CONTROL		

"WOOTTON" TOURING

MAPS: NEWCASTLE 1:250,000
 CONTROL: ROAD JUNCTION AT 5362 0085
 ENTRY: FROM THE S.W.
 TRAVEL: VIA R.C. PASSING THROUGH WOOTTON



TOTAL OIL
 SOUTHERN
 CROSS
 INTERNATIONAL
 RALLY

ADVICE: PROCEED QUIETLY ALONG HIGHWAY AND THROUGH TOWN

DIVISION

1

TIME ALLOWED: 8 Minutes DISTANCE: 7.99 Kilometres

STAGE No:

15

STAGE DISTANCE		INSTRUCTION	SIGNPOST	TULIP
Cumulative	Intermediate			
0.00	0.00	K.L. THROUGH QUARRY		
0.11	0.11	T.L. WITH CAUTION ONTO PACIFIC HIGHWAY (RSZ 100 KPH)		
1.47	1.36	RSZ 80 KPH	80	
4.17	2.70	RSZ 100 KPH	100	
7.87	3.70	T.R. WITH CAUTION		
7.99	0.12	CONTROL		

"FERNY CREEK" SPECIAL

MAPS: NEWCASTLE 1:250,000
 CONTROL: ON UNMAPPED ROAD AT 5370 0115
 ENTRY: FROM THE E.
 TRAVEL: VIA R.C. USING UNMAPPED ROADS
 FROM 5380 0050 TO CONTROL



TOTAL OIL
 SOUTHERN
 CROSS
 INTERNATIONAL
 RALLY

ADVICE: WATCH FOR STRAYING STOCK

DIVISION

1

TIME ALLOWED: 13 Minutes DISTANCE: 17.61 Kilometres

STAGE No:

16













STAGE DISTANCE		INSTRUCTION	SIGNPOST	TULIP
Cumulative	Intermediate			
0.00	0.00	S.O. FROM CONTROL		
1.61	1.61	S.O. AT CREST PAST HOUSE ON RIGHT	(DOG LEG TRAIL)	
1.77	0.16	CAUTION - ROUGH DIP		
2.61	0.84	K.R.		
3.09	0.48	CAUTION - ROUGH DIP		
3.52	0.43	K.R. - FOLLOW MAIN TRACK		
3.60	0.08	FORD		
3.73	0.13	S.O. UP ROUGH HILL		
4.53	0.80	BOGGY-DIP		

TIME ALLOWED: 13 Minutes

DISTANCE: 17.61 Kilometres

STAGE No.:

1/16

STAGE DISTANCE		INSTRUCTION	SIGNPOST	TULIP
Cumulative	Intermediate			
5.01	0.48	T.H.L. WITH CAUTION - WATCH FOR SPECTATORS (5380 0050)	FERNY CREEK FOREST ROAD	
6.61	1.60	S.O. AND FOLLOW MAIN ROAD		
8.10	1.49	FORD		
8.62	0.52	FORD		
9.00	0.38	K.L.	(BACHELOR FOREST ROAD)	
9.71	0.71	BRIDGE		
9.84	0.13	T.L. AND FOLLOW MAIN ROAD	KENNEDYS GAP ROAD	
15.56	5.72	BRIDGE		
16.15	0.59	S.O.	(MITCHELLS FOREST ROAD)	
16.41	0.26	GRID - WATCH FOR STOCK		
17.09	0.68	GRID AND S.O.		
17.27	0.18	BRIDGE		

"COOLONGLOOK" TOURING AND SERVICE

MAPS: NEWCASTLE 1:250,000
 CONTROL: UNMAPPED ROAD JUNCTION AT 5380 0250
 ENTRY: FROM THE S.S.W.
 TRAVEL: VIA R.C. USING UNMAPPED ROAD TO 5363 0116
 AND PASSING THROUGH
 COOLONGLOOK AND
 WANG WAUK



TOTAL OIL
 SOUTHERN
 CROSS
 INTERNATIONAL
 RALLY

ADVICE: 5 MINUTE SERVICE OFF HIGHWAY AT 5365 0220

DIVISION 1

TIME ALLOWED: 15 Minutes DISTANCE: 13.85 Kilometres

STAGE No: 17

STAGE DISTANCE		INSTRUCTION	SIGNPOST	TULIP
Cumulative	Intermediate			
0.00	0.00	S.O. FROM CONTROL		
0.51	0.51	T.R. WITH CAUTION ONTO PACIFIC HIGHWAY (5363 0116) (RSZ 100 KPH)	(BACHELOR STATE FOREST)	
3.24	2.73	RSZ 80 KPH	80	
4.45	1.21	RSZ 100 KPH	100	
5.12	0.67	S.O. ALONG HIGHWAY	(13 BUNYAH)	
10.40	5.28	T.L. OFF HIGHWAY INTO SERVICE AREA	TRUCK PARKING	
10.69	0.29	T.L. WITH CAUTION ONTO PACIFIC HIGHWAY	(FIREPLACE)	
13.76	3.07	T.L. OFF HIGHWAY AND CROSS GRID	WOLLOMBA STATE FOREST	
13.85	0.09	T.L. INTO CONTROL	GATE RD	

MAPS: NEWCASTLE 1:250,000
 CONTROL: UNMAPPED ROAD JUNCTION AT 5355 0270
 ENTRY: FROM THE W.
 TRAVEL: VIA R.C. USING UNMAPPED ROADS PASSING THROUGH ROAD JUNCTION AT 5340 0260 FROM THE E. AND THEN FROM THE S.



**TOTAL OIL
 SOUTHERN
 CROSS
 INTERNATIONAL
 RALLY**

ADVICE: WATCH FOR STRAYING STOCK

DIVISION 1













TIME ALLOWED: 13 Minutes DISTANCE: 15.86 Kilometres

STAGE No: 18

STAGE DISTANCE		INSTRUCTION	SIGNPOST	TULIP
Cumulative	Intermediate			
0.00	0.00	S.O. AND FOLLOW MAIN TRACK		
1.30	1.30	K.R.		
1.88	0.58	K.R.	(LEMON TREE TRAIL)	
2.02	0.14	GATE AND THEN K.L. (60M)	(LOOP RD)	
3.05	1.03	T.R. WITH CAUTION - RALLY TRAFFIC ENTERING (5340 0260) - P.R.P.C.	(TAGGS RD)	
5.04	1.99	B.L. UPHILL	PURGATORY TRAIL	
5.17	0.13	CAUTION - STEEP DESCENT FOR 200 METRES		
6.02	0.85	B.L. ONTO MAIN TRACK AND THEN K.L. CAUTION - ROUGH	(ROWLANDS RD)	
7.29	1.27	BRIDGE		

TIME ALLOWED: 13 Minutes DISTANCE: 15.86 Kilometres

STAGE No.: 1/18

STAGE DISTANCE		INSTRUCTION	SIGNPOST	TULIP
Cumulative	Intermediate			
7.41	0.12	CAUTION - V GUTTER		
8.09	0.68	BRIDGE		
8.29	0.20	GRID - WATCH FOR STOCK		
9.71	1.42	T.H.L. WITH CAUTION WATCH FOR SPECTATORS	TAGGS RD	
10.63	0.92	B.L. WITH CAUTION RALLY TRAFFIC ENTERING FROM RIGHT (5340 0260) - P.R.P.C.	(TAGGS RD)	
12.63	2.00	K.R.	(PURGATORY TRAIL)	
12.95	0.32	B.L. AND THEN K.L	NORTH WEST TRAIL	
13.32	0.37	T.R. DOWNHILL CAUTION - ROUGH		
13.91	0.59	B.R. WITH CAUTION - GUTTERS ACROSS ROAD		
14.10	0.19	T.R. AND FOLLOW MAIN TRACK		
15.02	0.92	K.R.	(MARKS TRAIL)	
15.23	0.21	B.L. DOWNHILL		

"NABIAC" TOURING

MAPS: NEWCASTLE 1:250,000
 CONTROL: UNMAPPED ROAD JUNCTION AT 5517 0385
 ENTRY: FROM THE S.S.W.
 TRAVEL: VIA R.C. PASSING THROUGH NABIAC



P.45
1/19

TOTAL OIL
 SOUTHERN
 CROSS
 INTERNATIONAL
 RALLY

ADVICE: PROCEED QUIETLY PAST HOUSES AND THROUGH TOWN

TIME ALLOWED: 17 Minutes DISTANCE: 21.02 Kilometres DIVISION 1
 STAGE No: 19

STAGE DISTANCE		INSTRUCTION	SIGNPOST	TULIP
Cumulative	Intermediate			
0.00	0.00	K.R. AFTER GATE AND THEN K.R. ONTO MAIN ROAD	(GATE RD)	
0.55	0.55	BRIDGE		
1.52	0.97	S.O. AND FOLLOW MAIN ROAD	(CROKERS RD)	
4.91	3.39	CAUTION - CAUSEWAY		
5.95	1.04	T.R. ONTO MAIN ROAD		
7.51	1.56	RSZ 60 KPH	60	
7.73	0.22	T.L. WITH CAUTION ONTO PACIFIC HIGHWAY (RSZ 80 KPH)	29 TAREE	
8.19	0.46	RSZ 100 KPH	100	
12.65	4.46	S.O.	(FAILFORD 3)	

"KIWARRIC" SPECIAL

MAPS: NEWCASTLE 1:250,000 AND HASTINGS 1:250,000
 CONTROL: UNMAPPED ROAD JUNCTION AT 5484 0476
 ENTRY: FROM THE S.
 TRAVEL: VIA R.C. USING UNMAPPED ROADS TO 5510 0375;
 FROM 5505 0380 TO 5450 0370;
 FROM 5425 0415 TO 5455 0418;
 FROM 5460 0416 TO 5465 0410;
 FROM 5484 0394 TO 5474 0444;
 FROM 5478 0447 TO 5507 0463; AND
 FROM 5509 0465 TO CONTROL



**TOTAL OIL
SOUTHERN
CROSS
INTERNATIONAL
RALLY**

ADVICE: WATCH FOR STRAYING STOCK AND SPECTATORS

DIVISION 1













TIME ALLOWED: 39 Minutes DISTANCE: 49.16 Kilometres

STAGE No: 20

STAGE DISTANCE		INSTRUCTION	SIGNPOST	TULIP
Cumulative	Intermediate			
0.00	0.00	S.O. FROM CONTROL		
1.10	1.10	T.R. AT CREST WITH CAUTION WATCH FOR SPECTATORS (5510 0375)		
1.56	0.46	T.L. OFF MAIN ROAD (5505 0380)	COATES RD	
1.91	0.35	K.R. AND FOLLOW MAIN ROAD		
4.73	2.82	FORD		
6.24	1.51	K.L.		
7.45	1.21	K.R. AT CREST	(JOE'S CUTTING RD)	
7.78	0.33	T.R. AND FOLLOW MAIN ROAD (5450 0370)	(COATES RD)	
10.68	2.90	S.O. AND FOLLOW MAIN ROAD	(STEWARTS RD)	

TIME ALLOWED: 39 Minutes DISTANCE: 49.16 Kilometres

STAGE No.:










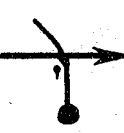


STAGE DISTANCE		INSTRUCTION	SIGNPOST	TULIP
Cumulative	Intermediate			
12.70	2.02	T.R. AND FOLLOW MAIN ROAD (5425 0415)	(POSSUM BRUSH RD) (CHATHAMS RD)	
16.02	3.32	K.L. AND THEN B.L. (5455 0418) - P.R.P.C.		
16.31	0.29	T.L.		
17.04	0.73	K.R. OVER CREST AND FOLLOW MAIN ROAD		
19.79	2.75	CAUTION - BRIDGE		
22.39	2.60	T.R. AND FOLLOW MAIN ROAD	TINONEE FOREST ROAD	
25.33	2.94	K.R.		
25.46	0.13	S.O. BETWEEN POSTS ONTO MAIN ROAD		
26.46	1.00	K.L. ON MAIN ROAD		
28.43	1.97	K.L. (5460 0416)	BREAKNECK LOOKOUT	
28.98	0.55	B.L. AND FOLLOW MAIN ROAD (5465 0410)	(LOOKOUT FIREPLACE)	
29.37	0.39	K.R. UPHILL		

TIME ALLOWED: 39 Minutes

DISTANCE: 49.16

Kilometres

STAGE No.:

STAGE DISTANCE		INSTRUCTION	SIGNPOST	TULIP
Cumulative	Intermediate			
31.67	2.30	S.O. ALONG MAIN ROAD		
32.01	0.34	T.H.L. OVER GUTTER OFF MAIN ROAD (5484 0394) - P.R.P.C.	BURNT LORRY RD	
33.94	1.93	K.R. AT CREST		
35.34	1.40	T.H.L. WITH CAUTION - GUTTER		
35.79	0.45	K.L. AT CREST		
36.17	0.38	CAUTION - ROCKY FORD		
37.19	1.02	K.L. ALONG MAIN ROAD		
37.93	0.74	K.R. AND FOLLOW MAIN ROAD	(BLACKFELLOW STONES RD)	
39.61	1.68	CAUTION - FORD		
41.16	1.55	T.R. ONTO MAIN ROAD (5474 0444)	(SEVEN MILE RD)	
41.63	0.47	B.L. DOWN HILL OFF MAIN ROAD CAUTION - HARD TO SEE (5478 0447)		
42.03	0.40	T.R. AFTER CREST AND FOLLOW MAIN TRACK		

STAGE DISTANCE		INSTRUCTION	SIGNPOST	TULIP
Cumulative	Intermediate			
44.23	2.20	T.H.R. UPHILL		
44.61	0.38	K.L. ON MAIN TRACK		
45.57	0.96	ROUGH DOWNHILL (200M)		
45.81	0.24	T.L. WITH CAUTION WATCH FOR SPECTATORS (5507 0463) - P.R.P.C.	(FIREPLACE)	
46.13	0.32	S.O.		
46.19	0.06	T.L. OFF MAIN ROAD WITH CAUTION - WATCH FOR SPECTATORS (5509 0465)	LANTANA CROSSING RD	
46.56	0.37	CAUTION - FORD OVER CREST		
46.91	0.35	CAUTION - V GUTTER		
47.03	0.12	S.O. AND FOLLOW MAIN TRACK		
47.50	0.47	K.R.		
48.80	1.30	T.R.		
49.16	0.36	CONTROL		

"COOPERNOOK" TOURING AND REFUEL

MAPS: HASTINGS 1:250,000
 CONTROL: ROAD JUNCTION AT 5653 0653
 ENTRY: FROM THE S.
 TRAVEL: VIA R.C. PASSING THROUGH PURFLEET
 TAREE
 CUNDLETOWN
 AND COOPERNOOK



ADVICE: REFUEL AT TAREE TOTAL SERVICE STATION
 (5519 0524) - P.R.P.C.

DIVISION 1

TIME ALLOWED: 40 Minutes DISTANCE: 31.59 Kilometres

STAGE No: 21

STAGE DISTANCE		INSTRUCTION	SIGNPOST	TULIP
Cumulative	Intermediate			
0.00	0.00	T.R. WITH CAUTION ONTO MAIN ROAD		
2.95	2.95	RSZ 60 KPH	60	
3.32	0.37	B.L.		
3.54	0.22	T.L. WITH CAUTION ONTO PACIFIC HIGHWAY	TAREE	
3.85	0.31	RSZ 80 KPH	80	
5.22	1.37	RSZ 60 KPH	60	
6.36	1.14	T.R. AT CROSSROADS AND FOLLOW MAIN ROAD	KEMPSEY	
7.47	1.11	T.L. OFF MAIN ROAD TOTAL SERVICE STATION (5519 0524) - P.R.P.C.	TOTAL	
7.51	0.04	T.L. ONTO MAIN ROAD AND FOLLOW PACIFIC HIGHWAY		

TIME ALLOWED: 40 Minutes DISTANCE: 31.59 Kilometres

STAGE No.:

1/21

STAGE DISTANCE		INSTRUCTION	SIGNPOST	TULIP
Cumulative	Intermediate			
9.83	2.32	RSZ 80 KPH	80	
11.71	1.88	RSZ 60 KPH	60	
11.92	0.21	K.R. ALONG HIGHWAY		
14.45	2.53	RSZ 100 KPH	100	
26.62	12.17	RSZ 80 KPH	80	
27.53	0.91	T.L. OFF HIGHWAY (RSZ 60 KPH)	10 LANSDOWNE	
27.87	0.34	T.L. AND FOLLOW MAIN ROAD	6 LANSDOWNE	
28.34	0.47	END OF RSZ	∅	
31.00	2.66	CAUTION - RAILWAY CROSSING		
31.45	0.45	T.R. WITH CAUTION	MOORLAND 7KM	
31.59	0.14	CONTROL		

"LANSLOWNE FOREST" SPECIAL

MAPS: HASTINGS 1:250,000
 CONTROL: UNMAPPED ROAD JUNCTION AT 5710 0718
 ENTRY: FROM THE W.N.W.
 TRAVEL: VIA R.C. USING UNMAPPED ROADS
 FROM 5660 0657 TO 5672 0646
 FROM 5674 0647 TO 5682 0672
 FROM 5665 0663 TO 5645 0680
 FROM 5640 0695 TO 5622 0715
 FROM 5638 0710 TO CONTROL



TOTAL OIL
 SOUTHERN
 CROSS
 INTERNATIONAL
 RALLY

ADVICE: WATCH FOR STRAYING STOCK

DIVISION 1













TIME ALLOWED: 30 Minutes DISTANCE: 37.79 Kilometres

STAGE No: 22

STAGE DISTANCE		INSTRUCTION	SIGNPOST	TULIP
Cumulative	Intermediate			
0.00	0.00	S.O. FROM CONTROL FOLLOW MAIN ROAD		
1.34	1.34	T.R. AND FOLLOW MAIN ROAD (5660 0657)	(NINE MILE RD LOOKOUT)	
2.63	1.29	K.R. PAST HOUSE ON LEFT		
2.80	0.17	T.L. WITH CAUTION WATCH FOR SPECTATORS (5672 0646)	BANGALOW RD FOREST HQ 3KM	
3.07	0.27	B.R. OFF MAIN ROAD (5674 0647)	LOOP RD	
6.37	3.30	K.R. AND THEN B.R. ONTO MAIN TRACK (5685 0655) - P.R.P.C.		
6.50	0.13	BRIDGE		
6.61	0.11	K.R.	(TWO MILE CK RD)	
7.10	0.49	S.O. AT CROSSROADS	O'MARAS RD	

TIME ALLOWED: 30 Minutes DISTANCE: 37.79 Kilometres

STAGE No.: 1/22

STAGE DISTANCE		INSTRUCTION	SIGNPOST	TULIP
Cumulative	Intermediate			
7.27	0.17	T.L. AND FOLLOW MAIN TRACK		
8.00	0.73	K.R.	(DUNS RD)	
8.26	0.26	K.L. AND THEN K.R. ACROSS MAIN ROAD (50M) (5682 0672)	LOOKOUT	
9.66	1.40	T.L. AT CROSSROADS (5668 0675)- P.R.P.C.	(LOOKOUT)	
10.30	0.64	S.O.		
10.68	0.38	B.R. ONTO MAIN ROAD		
10.76	0.08	T.H.R. OFF MAIN ROAD (5665 0663)		
11.99	1.23	K.L. ON MAIN TRACK	(WHITTINGTONS RD)	
13.18	1.19	B.L. ONTO MAIN ROAD CAUTION - GUTTER (5645 0680)		
13.89	0.71	T.R. AT CROSSROADS	VINCENTS OUTLOOK	
15.15	1.26	T.L. OFF MAIN ROAD (5640 0695)	LONGS CROSSING RD	
15.66	0.51	S.O.		

TIME ALLOWED: 30 Minutes DISTANCE: 37.79 Kilometres

STAGE No.: 1/2

STAGE DISTANCE		INSTRUCTION	SIGNPOST	TULIP
Cumulative	Intermediate			
16.97	1.31	T.H.R. UP ROUGH HILL	(NESBITTS TRL)	
18.71	1.74	CAUTION - S.O. TO MAIN ROAD AT CREST THEN SHARP LEFT CURVE (30M)		
19.81	1.10	B.R. ONTO MAIN ROAD (5622 0715)	(2KM LOOKOUT)	
20.33	0.52	K.R.	(SHINGLE CRK)	
21.73	1.40	T.L. DOWNHILL (5638 0710) - P.R.P.C.	(VINCENTS OUTLOOK)	
22.64	0.91	BRIDGE		
23.22	0.58	BRIDGE		
25.60	2.38	T.L.	(PIPECLAY CREEK RD)	
25.72	0.12	GRID - WATCH FOR STOCK		
26.13	0.41	BRIDGE		
27.62	1.49	K.R. ON MAIN ROAD		
28.61	0.99	K.L. AND FOLLOW MAIN TRACK		

"LORNE" TOURING

MAPS: HASTINGS 1:250,000
 CONTROL: ON ROAD AT 5640 0840
 ENTRY: FROM THE S.E.
 TRAVEL: VIA R.C. PASSING THROUGH
 STEWARTS RIVER
 AND LORNE



TOTAL OIL
 SOUTHERN
 CROSS
 INTERNATIONAL
 RALLY

ADVICE: PROCEED QUIETLY PAST HOUSES

DIVISION 1

TIME ALLOWED: 15 Minutes DISTANCE: 17.57 Kilometres

STAGE No: 23

STAGE DISTANCE		INSTRUCTION	SIGNPOST	TULIP
Cumulative	Intermediate			
0.00	0.00	CROSS BRIDGE AND THEN T.H.L. ONTO MAIN ROAD		
2.35	2.35	K.L.	(JOHNS RIVER)	
3.45	1.10	T.R. AND FOLLOW MAIN ROAD	LORNE 10	
3.76	0.31	CAUTION - BRIDGE		
6.54	2.78	K.L. ON MAIN ROAD	(BIRD TREE)	
11.07	4.53	CAUTION - BRIDGE		
11.60	0.53	K.R. ON MAIN ROAD	(HANNAM VALE)	
13.42	1.82	T.L. ONTO MAIN ROAD	22 COMBOYNE	
13.82	0.40	ONE LANE BRIDGE		

"KEREWONG" SPECIAL

P.59
1/24

MAPS: HASTINGS 1:250,000
 CONTROL: UNMAPPED ROAD JUNCTION AT 5780 0910
 ENTRY: FROM THE S.
 TRAVEL: VIA R.C. USING UNMAPPED ROADS
 FROM 5587 0903 TO 5587 0887;
 FROM 5645 0887 TO 5680 0880;
 FROM 5690 0875 TO 5675 0882;
 FROM 5642 0913 TO 5650 0940;
 FROM 5683 0950 TO 5706 0973;
 FROM 5711 0973 TO 5695 0962;
 FROM 5685 0951 TO 5682 0932;
 FROM 5690 0923 TO 5700 0916;
 FROM 5711 0925 TO 5719 0935; AND
 FROM 5719 0935 TO CONTROL



TOTAL OIL
SOUTHERN
CROSS
INTERNATIONAL
RALLY

ADVICE: FROM 5690 0923 TO 5700 0916;
 FROM 5711 0925 TO 5719 0935; AND
 FROM 5719 0935 TO CONTROL

TIME ALLOWED: 80 Minutes DISTANCE: 102.12 Kilometres













DIVISION 1
 STAGE No: 24

STAGE DISTANCE		INSTRUCTION	SIGNPOST	TULIP
Cumulative	Intermediate			
0.00	0.00	S.O. FROM CONTROL		
0.75	0.75	T.L. AND FOLLOW MAIN TRACK		
4.56	3.81	K.L.		
5.50	0.94	B.R. ONTO MAIN ROAD	KEREWONG STATE FOREST	
6.00	0.50	K.R.	DAM RD	
9.43	3.43	B.R. WITH CAUTION RALLY TRAFFIC ENTERING FROM LEFT (5619 0887) - P.R.P.C.	(McIVERS RIDGE ROAD)	
12.60	3.17	CAUSEWAY		
12.65	0.05	B.L. UPHILL	(UPSALLS CREEK FOREST ROAD)	
13.36	0.71	K.R. AT CREST ALONG MAIN ROAD		

TIME ALLOWED: 80 Minutes DISTANCE: 102.12 Kilometres

STAGE No.:

1/24

STAGE DISTANCE		INSTRUCTION	SIGNPOST	TULIP
Cumulative	Intermediate			
15.33	1.97	T.L. AND FOLLOW MAIN ROAD	BLACKBUTT RD	
20.36	5.03	S.O. ON MAIN ROAD		
21.65	1.29	T.L. OFF MAIN ROAD (5587 0903)	COMPT 114 RD	
21.80	0.15	CAUTION - K.R. AT CREST AND FOLLOW MAIN TRACK		
22.53	0.73	K.R.		
23.10	0.57	CAUTION - VERY ROUGH DOWNHILL THROUGH LOGGING AREA DURING SURVEY		
24.06	0.96	K.L. ON MAIN ROAD (5587 0887)		
25.11	1.05	K.R. AND FOLLOW MAIN TRACK		
26.83	1.72	K.R. DOWNHILL THEN CAUTION - NARROW BRIDGE (70M)		
27.39	0.56	B.L. WITH CAUTION RALLY TRAFFIC ENTERING FROM RIGHT (5619 0887) - P.R.P.C.		
30.55	3.16	CAUSEWAY		
30.62	0.07	K.R. ON MAIN ROAD (5645 0887)	UPSALLS CREEK FOREST ROAD	

TIME ALLOWED: 80 Minutes DISTANCE: 102.12 Kilometres

STAGE No.: 1/24













STAGE DISTANCE		INSTRUCTION	SIGNPOST	TULIP
Cumulative	Intermediate			
31.18	0.56	BRIDGE		
32.71	1.53	GRID - WATCH FOR STOCK		
33.10	0.39	GRID		
36.41	3.31	B.R. ONTO MAIN ROAD (5680 0880)	(UPSALLS CREEK FOREST ROAD)	
37.54	1.13	T.L. AND FOLLOW MAIN ROAD (5690 0875)	COLD NOB RD	
38.64	1.10	T.H.L. OFF MAIN ROAD	100.3	
39.67	1.03	K.L. AND FOLLOW MAIN TRACK CAUTION - SLIPPERY WHEN WET		
40.12	0.45	K.R. DOWNHILL		
40.32	0.20	K.L.		
41.98	1.66	T.R. AND FOLLOW MAIN ROAD (5675 0882) - P.R.P.C.	(100.1)	
45.87	3.89	K.L. ON MAIN ROAD	(HERONS CREEK)	
46.13	0.26	B.R. OFF MAIN ROAD	PINCH GUT	

TIME ALLOWED: 80 Minutes

DISTANCE: 102.12 Kilometres













STAGE No.:

1/24

STAGE DISTANCE		INSTRUCTION	SIGNPOST	TULIP
Cumulative	Intermediate			
46.62	0.49	K.L.	(98.1)	
46.69	0.07	K.L. AND FOLLOW MAIN TRACK (5655 0915) - P.R.P.C.	(WEDDING CAKE RD)	
47.42	0.73	B.R. ONTO MAIN ROAD		
48.03	0.61	T.R. AND FOLLOW MAIN ROAD (5642 0913) - P.R.P.C.	ZINC RD	
48.50	0.47	DIP - BOGGY IF WET		
49.29	0.79	K.R. ON MAIN ROAD		
50.81	1.52	K.R.		
52.03	1.22	K.L. AT CREST	(92.2)	
53.42	1.39	K.L. UPHILL		
53.60	0.18	B.L. AND FOLLOW MAIN ROAD (5650 0940)		
56.13	2.53	T.R. DOWNHILL	(BOUNDARY RD)	
57.32	1.19	T.L. AND FOLLOW MAIN ROAD	DIVIDING RIDGE RD (COLD NOB ROAD)	

TIME ALLOWED: 80 Minutes DISTANCE: 102.12 Kilometres

STAGE No.: 1/24













STAGE DISTANCE		INSTRUCTION	SIGNPOST	TULIP
Cumulative	Intermediate			
58.83	1.51	S.O.	(74/75)	
59.08	0.25	S.O. AT CREST	(74.1)	
59.55	0.47	T.L. OFF MAIN ROAD (5683 0950) - P.R.P.C.	73/74	
61.08	1.53	T.R. ONTO MAIN ROAD WATCH FOR STOCK		
62.11	1.03	S.O. FOLLOW MAIN ROAD		
62.57	0.46	K.L.		
62.89	0.32	K.R. AND FOLLOW MAIN TRACK		
64.73	1.84	BOGGY IF WET		
64.94	0.21	K.R. ON MAIN TRACK	54/3	
65.97	1.03	B.L. ONTO MAIN ROAD (5706 0973)		
66.46	0.49	T.R. AND FOLLOW MAIN TRACK (5711 0973)	SANDY HOLLOW ROAD	
67.48	1.02	S.O.		

TIME ALLOWED: 80 Minutes

DISTANCE: 102.12 Kilometres

STAGE No.:








1/24

STAGE DISTANCE		INSTRUCTION	SIGNPOST	TULIP
Cumulative	Intermediate			
68.29	0.81	K.L. ON MAIN TRACK	(6A)	
69.08	0.79	K.R. ON MAIN TRACK	(49/70)	
69.32	0.24	T.R. WITH CAUTION (5710 0950) - P.R.P.C.	QUARRY RD	
69.71	0.39	CAUSEWAY		
70.17	0.46	S.O. PAST QUARRY ON LEFT		
71.57	1.40	CAUTION - B.L. OVER GUTTER ONTO MAIN ROAD (5695 0962)		
72.32	0.75	S.O. AT CREST	(LORNE A RD)	
72.91	0.59	T.L. OFF MAIN ROAD (5685 0951)	76/77	
74.44	1.53	T.H.R. UPHILL	(76/77)	
75.98	1.54	T.H.L. ONTO MAIN ROAD (5682 0932)	(CAUSEWAY RD)	
77.18	1.20	T.R. OFF MAIN ROAD (5690 0923)	ROCK NOB RD	
77.54	0.36	K.R. AND FOLLOW MAIN TRACK	(86.1)	

STAGE DISTANCE		INSTRUCTION	SIGNPOST	TULIP
Cumulative	Intermediate			
78.68	1.14	K.L.	(87.1)	
79.66	0.98	T.L. ONTO MAIN ROAD AND K.L.		
81.00	1.34	K.R. ON MAIN ROAD		
81.98	0.98	S.O. AT CROSSROADS (5700 0916) - P.R.P.C.	BLACKBUTT FOREST ROAD	
84.03	2.05	T.H.L. OFF MAIN ROAD (5711 0925)		
85.95	1.92	T.H.R. AND FOLLOW MAIN ROAD		
87.13	1.18	T.L. AT CREST AND FOLLOW MAIN ROAD		
88.96	1.83	B.R. ONTO MAIN TRACK		
89.08	0.12	CAUTION - ROUGH CAUSEWAY		
90.39	1.31	T.R. WITH CAUTION (5710 0949) - P.R.P.C.	(CAUSEWAY RD)	
92.14	1.75	S.O. ACROSS MAIN ROAD (5719 0935)	PERROTS RD (QUARRY RD)	
97.41	5.27	K.L. ON MAIN TRACK	59/65	

TIME ALLOWED: 80 Minutes DISTANCE: 102.12 Kilometres

STAGE No.: 1/24

STAGE DISTANCE		INSTRUCTION	SIGNPOST	TULIP
Cumulative	Intermediate			
98.18	0.77	T.R.	TRAMLIN RD	
100.17	1.99	K.L. WITH CAUTION SLIPPERY WHEN WET		
100.26	0.09	ROCKY DIP		
100.38	0.12	S.O.		
100.79	0.41	CAUTION - ROUGH BRIDGE		
101.02	0.23	B.L. THEN K.L. ONTO MAIN ROAD		
102.12	1.10	CONTROL		

"HERONS CREEK" TOURING AND SERVICE

P.67
1/25

MAPS: HASTINGS 1:250,000
CONTROL: TOWN BEACH, PORT MACQUARIE AT 6000 1093
ENTRY: FREE (NO P.R.P.C. IN PORT MACQUARIE)
TRAVEL: VIA R.C. USING UNMAPPED ROADS
TO 5790 0905 AND
FROM 5792 0910 TO 5797 0912



TOTAL OIL
SOUTHERN
CROSS
INTERNATIONAL
RALLY

ADVICE: PROCEED QUIETLY PAST HOUSES AND THROUGH
TOWNS. SERVICE MAY BE TAKEN BEFORE ENTERING
'PARC FERME'.

DIVISION 1








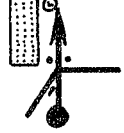
TIME ALLOWED: 60 Minutes DISTANCE: 32.72 Kilometres

STAGE No: 25

STAGE DISTANCE		INSTRUCTION	SIGNPOST	TULIP
Cumulative	Intermediate			
0.00	0.00	K.R. FROM CONTROL	HERONS CK RD 1M	
1.12	1.12	T.L. ONTO MAIN ROAD (5790 0905) - P.R.P.C. SCRUTINEERING POINT		
1.47	0.35	S.O. AT CROSSROADS (5792 0910)	(23 COMBOYNE BLACKBUTT FOREST ROAD)	
1.86	0.39	T.L. WITH CAUTION ONTO PACIFIC HIGHWAY (5797 0912) (RSZ 100 KPH)	(HERONS CREEK 1)	
4.35	2.49	S.O. AND FOLLOW HIGHWAY	(WAUCHOPE)	
12.30	7.95	S.O.	(LAKE CATHIE 12 BONNY HILLS 11)	
18.81	6.51	RSZ 80 KPH	80	
19.45	0.64	S.O. AND THEN K.R. ON PACIFIC HIGHWAY	(OXLEY HWY WAUCHOPE)	
20.30	0.85	RSZ 100 KPH	100	

TIME ALLOWED: 60 Minutes DISTANCE: 32.72 Kilometres

STAGE No.: 1/25

STAGE DISTANCE		INSTRUCTION	SIGNPOST	TULIP
Cumulative	Intermediate			
21.07	0.77	T.R. AND FOLLOW MAIN ROAD	PORT MACQUARIE	
21.29	0.22	END OF RSZ	∅	
25.61	4.32	RSZ 80 KPH	80	
26.94	1.33	END OF RSZ	∅	
28.19	1.25	RSZ 60 KPH	60	
31.31	3.12	T.L.	SHOPPING CENTRE	
31.62	0.31	T.R. AND FOLLOW MAIN ROAD	(TO PACIFIC HIGHWAY)	
32.72	1.10	S.O. AND PROCEED TO IMPOUND CONTROL	(STEWART ST)	
		ON BOOKING INTO END OF DIVISION CONTROL, 'PARC FERME' CONDITIONS WILL APPLY UNTIL FIFTEEN (15) MINUTES PRIOR TO DUE TIME OF DEPARTURE OF EACH COMPETITOR.		
		FIRST CAR IS DUE TO DEPART AT 2.00 P.M. AND OTHERS WILL LEAVE AT 2 MINUTE INTERVALS IN ORDER OF ASCENDING POINTS LOST.		