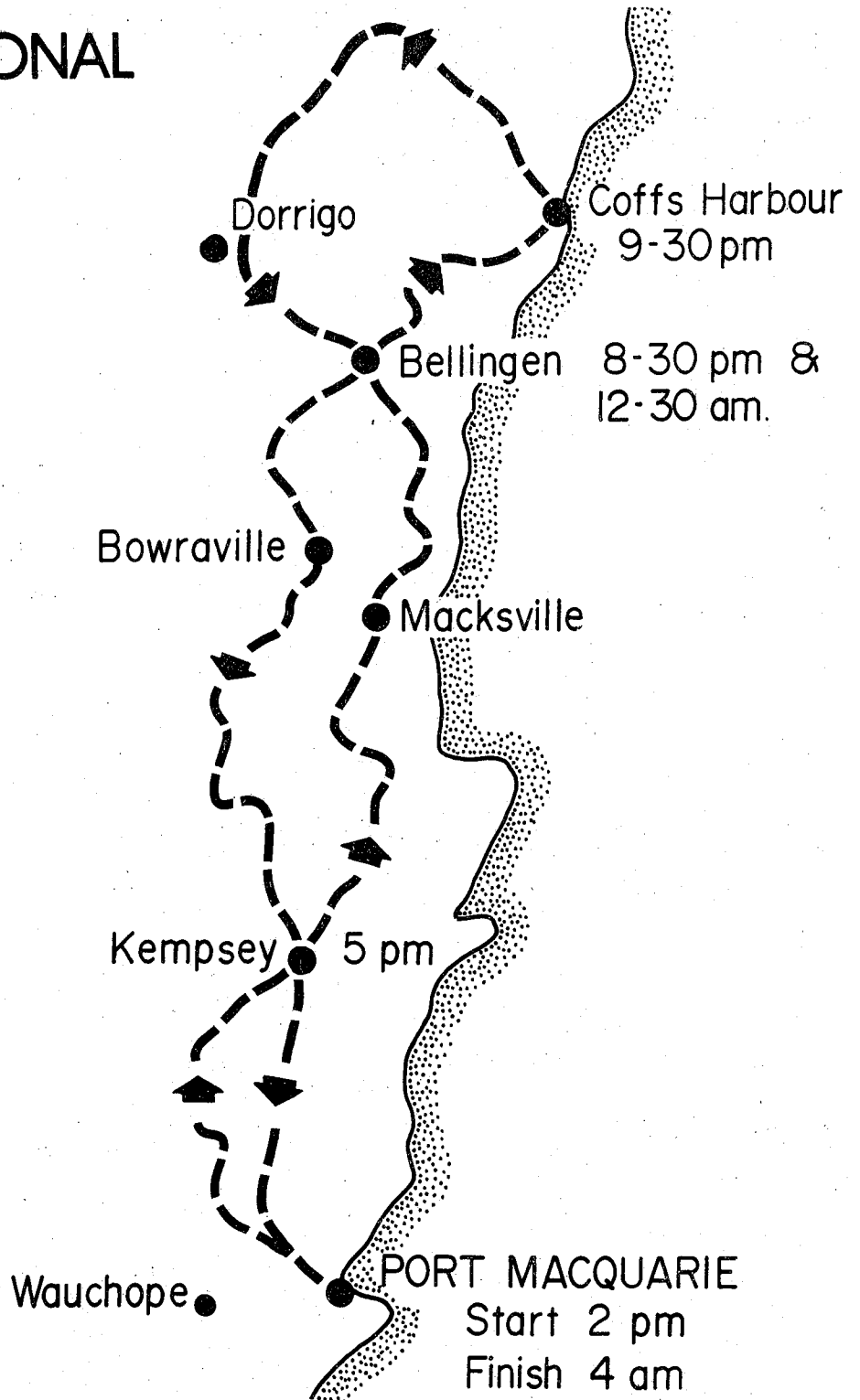


**TOTAL OIL
SOUTHERN
CROSS
INTERNATIONAL
RALLY**



DAY TWO
Sunday 10 th October 45
Monday 11 th October
Total day distance 950 Km
Progressive rally distance
1850 Km



Organised by the
AUSTRALIAN SPORTING CAR CLUB

Route Instructions

SYNOPSIS OF DIVISION TWO

Stage	Name and Type	No. of PRPC	Distance	Time	Accumulative Distance
1.	"FOREST HUT" TOURING AND REFUEL	1	22.32	30	22.32
2.	✓ "LOGGY CREEK" SPECIAL	1	16.10	12	38.42
3.	"GLEN ESK" TOURING	0	20.27	17	58.69
4.	✓ "MOLLY MILLIGAN" SPECIAL	2	38.50	30	97.19
5.	"KUNDERBUNG" TOURING	0	13.98	12	111.17
6.	✓ "KALATEENEE" SPECIAL	1	15.11	12	126.28
7.	"BELLIMBOPINNI" TOURING/REFUEL	1	56.82	55	183.10
8.	✓ "YARRAHAPINNI" SPECIAL	3	22.80	20	205.90
9.	"BROWNS CROSSING" TOURING	0	2.30	5	208.20
10.	✓ "INGALBA" SPECIAL	1	13.39	10	221.59
11.	"MARAS CREEK" TOURING/MEALBREAK	0	4.53	6	226.12
12.	"TAYLORS ARM" TOURING	0	19.36	20	245.48
13.	✓ "HORSESHOE" SPECIAL	3	149.61	120	395.09
14.	"GORDONVILLE FORD" TOURING	0	2.13	10	397.22
15.	✓ NO NAME	2	23.95	20	421.17
16.	"COFFS HARBOUR" TOURING/REFUEL	1	29.01	35	450.18
17.	✓ "MT CORAMBA" SPECIAL	1	30.77	25	480.95
18.	✓ "LOWER BUCCA" TOURING	0	4.67	5	485.62
19.	✓ "WEDDING BELLS" SPECIAL	2	51.82	40	537.44
20.	"NANA GLEN" TOURING AND SERVICE	0	15.72	20	553.16
21.	✓ "COLDWATER CREEK" SPECIAL	0	8.78	7	561.94
22.	"BUSHMANS RANGE NORTH" TOURING	0	0.99	2	562.93
23.	✓ "TIMBER TOP" SPECIAL	0	34.19	26	597.12
24.	"BUSHMANS RANGE SOUTH" TOURING	0	0.99	2	598.11
25.	✓ "BROOKLANA" SPECIAL	2	62.38	50	660.49
26.	"THORA" TOURING AND REFUEL	1	34.13	35	694.62
27.	✓ "GLADSTONE PEAK" SPECIAL	0	16.75	13	711.37
28.	"MISSABOTTI" TOURING	0	33.57	30	744.94
29.	✓ "THUMB CREEK" SPECIAL	2	78.66	70	823.60
30.	"WILLAWARRIN" TOURING AND SERVICE	1	119.83	135	943.43

927.71
 COMP 562.81
 TP 364.80
 = 60.77

SERVICE DETAILS

Point	Type	Location	Intermediate Distance	Accumulative Distance	Percentage Special Stages	First Car Due
A	REFUEL	TOTAL S/STN PORT MACQUARIE	2.4	2.4	0	2.03pm
B	REFUEL	TOTAL S/STN SOUTH KEMPSEY	128.1	130.5	54%	3.56pm
C	MEAL	HALL, SOUTH BANK RD, UTUNGUN	95.0	225.5	38%	5.25pm
D	REFUEL	TOTAL S/STN COFFS HARBOUR	222.2	447.7	78%	9.00pm
E	SERVICE	NANA GLEN LOWER BUCCA	99.4	547.1	82%	10.31pm
F	REFUEL	TOTAL S/STN BELLINGEN	149.3	696.4	70%	12.40am
G	REFUEL	TOTAL S/STN SOUTH KEMPSEY	205.1	901.5	46%	3.45am
H	IMPOUND	TOWN BEACH PORT MACQUARIE	49.3	950.8	0%	5.00am

"FOREST HUT" TOURING AND REFUEL

MAPS: HASTINGS 1:250,000
 CONTROL: ON UNMAPPED ROAD AT 5822 ~~1158~~ 1158
 ENTRY: FROM THE S.
 TRAVEL: VIA R.C. PASSING THROUGH HIBBARD AND
 USING UNMAPPED ROAD FROM 5825 1152
 TO 5825 1160



TOTAL OIL
 SOUTHERN
 CROSS
 INTERNATIONAL
 RALLY

ADVICE: REFUEL AT PORT MACQUARIE TOTAL SERVICE STATION
 (5980 1090) - P.R.P.C.

DIVISION 2













TIME ALLOWED: 30 Minutes DISTANCE: 22.32 Kilometres

STAGE No: 1


STAGE DISTANCE		INSTRUCTION	SIGNPOST	TULIP
Cumulative	Intermediate			
0.00	0.00	S.O. FROM START RAMP		
0.04	0.04	K.R. AFTER ROAD BLOCK	STEWART STREET	
0.56	0.52	T.R. AND FOLLOW MAIN ROAD	GRANT STREET	
1.22	0.66	T.L. WITH CARE WATCH FOR PEDESTRIANS	HORTON STREET	
1.44	0.22	S.O.	KEMPSEY 50	
1.78	0.34	T.R.	PACIFIC HIGHWAY 7	
2.13	0.35	T.L. OFF MAIN ROAD TOTAL SERVICE STATION (5980 1090) - P.R.P.C.	TOTAL	
2.17	0.04	T.L. ONTO MAIN ROAD		
2.58	0.41	T.R. AND FOLLOW MAIN ROAD	KEMPSEY	

TIME ALLOWED: 30 Minutes DISTANCE: 22.32 Kilometres

STAGE No.: 2/1

STAGE DISTANCE		INSTRUCTION	SIGNPOST	TULIP
Cumulative	Intermediate			
6.30	3.72	END OF RSZ	∅	
8.13	1.83	CAUTION - BRIDGEWORKS IN PROGRESS		
10.54	2.41	T.R. WITH CARE ONTO PACIFIC HIGHWAY (R.S.Z. 100 KPH)	KEMPSEY	
15.02	4.48	T.L. OFF HIGHWAY AND CROSS GRID (END OF R.S.Z.)	FOREST HUT RD	
15.12	0.10	S.O.		
15.71	0.59	BRIDGE		
15.93	0.22	S.O.	(BERTS ROAD)	
16.61	0.68	K.L.		
17.65	1.04	S.O.	(THURLINGS ROAD)	
19.55	1.90	T.L. WITH CARE ONTO MAIN ROAD	(FOREST HUT RD)	
21.10	1.55	T.R. OFF MAIN ROAD (5825 1152)	4 TEL 8 300	
21.22	0.12	RAILWAY BRIDGE		

MAPS: HASTINGS 1:250,000
 CONTROL: UNMAPPED ROAD JUNCTION AT 5820 1200
 ENTRY: FROM THE S.
 TRAVEL: VIA RC USING UNMAPPED ROADS TO 5800 1160,
 FROM 5777 1188 TO 5806 1179 AND
 FROM 5812 1178 TO CONTROL



ADVICE: WATCH FOR SPECTATORS

DIVISION 2






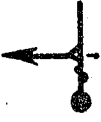






TIME ALLOWED: 12 Minutes DISTANCE: 16.10 Kilometres

STAGE No: 2

STAGE DISTANCE		INSTRUCTION	SIGNPOST	TULIP
Cumulative	Intermediate			
0.00	0.00	S.O. FROM CONTROL		
0.26	0.26	ROCKY FORD		
1.58	1.32	K.R.	(20.1 TRAIL)	
1.95	0.37	FORD		
2.58	0.63	K.L.	LOGGY CRK ROAD	
3.20	0.62	ROCKY FORD		
3.56	0.36	K.R.		
3.91	0.35	T.R. AND FOLLOW MAIN ROAD (5800 1160) - P.R.P.C.	(LOGGY CRK RD)	
9.88	5.97	K.R.	(TOWER TRAIL)	

TIME ALLOWED: 12 Minutes DISTANCE: 16.10 Kilometres

STAGE No.: 2/2

STAGE DISTANCE		INSTRUCTION	SIGNPOST	TULIP
Cumulative	Intermediate			
10.08	0.20	T.R. AND FOLLOW MAIN ROAD (5777 1188)		
11.59	1.51	DIP		
11.80	0.21	BOGGY IF WET		
12.79	0.99	B.R. ONTO MAIN ROAD (5806 1179)	(JACKS ROAD)	
13.07	0.28	S.O.		
13.26	0.19	T.L. AND FOLLOW MAIN ROAD WATCH FOR SPECTATORS (5812 1178)	SCRUBBY CRK RD	
14.04	0.78	LOG BRIDGE		
14.08	0.04	SHARP DIP OVER CREST		
14.60	0.52	K.L.	(MARSH)	
14.74	0.14	K.R.	(17/1)	
15.10	0.36	S.O.	(OLD TOWER RD)	
15.88	0.78	BRIDGE		

"GLEN ESK" TOURING

MAPS: HASTINGS 1:250,000
 CONTROL: ROAD JUNCTION AT 5741 1361
 ENTRY: FROM THE S.S.E.
 TRAVEL: VIA R.C. USING UNMAPPED ROAD TO 5795 1223
 AND PASSING THROUGH BALLENGARRA AND
 ROLLANDS PLAINS



P.7
2/3

**TOTAL OIL
 SOUTHERN
 CROSS
 INTERNATIONAL
 RALLY**

ADVICE: WATCH FOR STRAYING STOCK

DIVISION 2

TIME ALLOWED: 17 Minutes DISTANCE: 20.27 Kilometres

STAGE No: 3

STAGE DISTANCE		INSTRUCTION	SIGNPOST	TULIP
Cumulative	Intermediate			
0.00	0.00	T.L. ONTO MAIN ROAD.	(SCRUBBY CRK RD)	
4.12	4.12	GRID AND THEN B.L. ONTO MAIN ROAD (5795 1223)	ROLLANDS PLAINS ROAD	
11.88	7.76	T.R.	UPPER ROLLANDS PLAINS	
15.49	3.61	T.R. AFTER CREST	CLAREFIELD-DUNGAY ROAD	
15.84	0.35	CAUTION - NARROW BRIDGE THEN STONY CAUSEWAY		
16.79	0.95	S.O.		
17.13	0.34	S.O. AT CREST	(LITTLES' LOOP RD)	
17.54	0.41	FORD		
18.48	0.94	FORD		

"MOLLY MILLIGAN" SPECIAL

MAPS:

HASTINGS 1:250,000

CONTROL:

UNMAPPED ROAD JUNCTION AT 5892 1310

ENTRY:

FROM THE W.S.W.

TRAVEL:

VIA R.C. USING UNMAPPED ROAD FROM
5807 1307 TO 5818 1320, AND FROM
5874 1298 TO CONTROL



TOTAL OIL
SOUTHERN
CROSS
INTERNATIONAL
RALLY

ADVICE:

WATCH FOR STRAYING STOCK.

DIVISION 2

TIME ALLOWED: 30

Minutes

DISTANCE: 38.50

Kilometres

STAGE No: 4.

STAGE DISTANCE		INSTRUCTION	SIGNPOST	TULIP
Cumulative	Intermediate			
0.00	0.00	S.O. FROM CONTROL		
0.26	0.26	FORD		
1.54	1.28	GRID - WATCH FOR STOCK		
1.74	0.20	K.L. THEN ROUGH		
2.03	0.29	GRID		
2.66	0.63	K.R.	(EXTENSION ROAD)	
2.95	0.29	CAUTION - DEEP ROCKY FORD DEEP HOLE ON RIGHT OF EXIT		
5.16	2.21	T.R.	FOREST RANGE ROAD	
6.98	1.82	K.L.	(53 TREE ROAD)	

TIME ALLOWED: 30 Minutes DISTANCE: 38.50 Kilometres

STAGE No.: 2/4













STAGE DISTANCE		INSTRUCTION	SIGNPOST	TULIP
Cumulative	Intermediate			
11.09	4.11	T.H.R. UPHILL	FOWLERS ROAD	
15.62	4.53	K.R. ON MAIN ROAD		
16.91	1.29	CAUTION - ROCKY DIP		
17.84	0.93	K.R.	FOWLERS ROAD	
18.00	0.16	EXTREME CAUTION - ROCKY DIP WASHED OUT ON LEFT		
18.55	0.55	SLIPPERY IF WET		
19.42	0.87	CAUTION - ROCKY FORD		
19.80	0.38	B.L. UPHILL (5807 1307)	(FOWLERS ROAD)	
20.14	0.34	BRIDGE		
21.16	1.02	T.H.R. ONTO MAIN ROAD (5818 1320) - P.R.P.C.	(OLD KEMPSEY RD)	
23.44	2.28	K.R. AND FOLLOW MAIN ROAD		
27.30	3.86	B.R.	RED HILL ROAD	

TIME ALLOWED: 30 Minutes

DISTANCE: 38.50 Kilometres

STAGE No.:

2/4

STAGE DISTANCE		INSTRUCTION	SIGNPOST	TULIP
Cumulative	Intermediate			
28.66	1.36	B.L. OFF MAIN ROAD CAUTION - HARD TO SEE		
29.54	0.88	CAUTION OVER CREST - GUTTER ON LEFT		
30.25	0.71	CAUTION - NARROW BRIDGE		
32.14	1.89	K.R.		
32.46	0.32	T.L. WITH CAUTION - WATCH FOR SPECTATORS		
32.81	0.35	K.L. AND FOLLOW MAIN ROAD		
35.82	3.01	T.H.R. OFF MAIN ROAD (5874 1298) - P.R.P.C.	BARRY'S CREEK ROAD	
37.07	1.25	ROCKY FORD - DEEP HOLE ON RIGHT OF EXIT		
37.44	0.37	ROCKY FORD		
37.75	0.31	BRIDGE		
38.46	0.71	FORD		
38.50	0.04	CONTROL		

"KUNDABUNG" TOURING

MAPS: HASTINGS 1:250,000
 CONTROL: UNMAPPED ROAD JUNCTION AT 5891 1441
 ENTRY: FROM THE N.E.
 TRAVEL: VIA R.C. USING PACIFIC HIGHWAY CROSSING SMITHS CREEK AND PIPERS CREEK.



**TOTAL OIL
 SOUTHERN
 CROSS
 INTERNATIONAL
 RALLY**

ADVICE: PROCEED QUIETLY ALONG HIGHWAY.

DIVISION 2

TIME ALLOWED: 12 Minutes DISTANCE: 13.98 Kilometres

STAGE No: 5

STAGE DISTANCE		INSTRUCTION	SIGNPOST	TULIP
Cumulative	Intermediate			
0.00	0.00	T.L. ONTO HIGHWAY WITH CAUTION (RSZ 100 KPH)		
11.74	11.74	S.O. WITH CAUTION SPECTATORS TURNING OFF HIGHWAY		
13.12	1.38	T.L. OFF HIGHWAY AND CROSS GRID (END OF RSZ)	OLD COAST ROAD	
13.98	0.86	CONTROL		

"KALATEENEE" SPECIAL

MAPS: HASTINGS 1:250,000
 CONTROL: UNMAPPED ROAD JUNCTION AT 5900 1467
 ENTRY: FROM THE N.
 TRAVEL: VIA R.C. USING UNMAPPED ROADS
 FROM 5875 1434 TO 5884 1456;
 FROM 5869 1450 TO 5890 1475; AND
 FROM 5891 1474 TO CONTROL.



**TOTAL OIL
 SOUTHERN
 CROSS
 INTERNATIONAL
 RALLY**

ADVICE: WATCH FOR STRAYING STOCK AND KANGAROOS.

DIVISION 2

TIME ALLOWED: 12 Minutes DISTANCE: 15.11 Kilometres

STAGE No: 6













STAGE DISTANCE		INSTRUCTION	SIGNPOST	TULIP
Cumulative	Intermediate			
0.00	0.00	S.O. FROM CONTROL		
0.89	0.89	T.R. WITH CAUTION WATCH FOR SPECTATORS		
1.22	0.33	B.R. OFF MAIN ROAD	BALDWINS ROAD	
1.63	0.41	DIP		
1.77	0.14	CAUTION - DEEP GUTTER ON LEFT		
2.33	0.56	TURN VERY HARD RIGHT THEN GATEWAY (5875 1434)		
2.94	0.61	BRIDGE		
3.78	0.84	T.R.		
4.27	0.49	T.H.R. UPHILL		

TIME ALLOWED: 12 Minutes

DISTANCE: 15.11 Kilometres

STAGE No.:








P.14
2/6

STAGE DISTANCE		INSTRUCTION	SIGNPOST	TULIP
Cumulative	Intermediate			
4.72	0.45	B.R.	(LOOKOUT)	
5.56	0.84	T.L. WITH CAUTION - THEN K.L. (NOT T.H.L.) WATCH FOR SPECTATORS (5884 1456)		
6.39	0.83	CAUTION - DIP THEN ROUGH		
7.24	0.85	DIP		
7.63	0.39	K.R. (5867 1457) - P.R.P.C.		
7.75	0.12	DIP		
8.04	0.29	DIP		
8.63	0.59	T.H.R. (5869 1450)	(BRECKELLS ROAD)	
9.63	1.00	ROUGH DOWNHILL THEN DIP		
9.93	0.30	CAUTION - LOGS ON RIGHT		
10.90	0.97	DIP		
11.01	0.11	T.R. ONTO MAIN ROAD	(JONES ROAD)	

TIME ALLOWED: 12 Minutes

DISTANCE: 15.11 Kilometres

STAGE No.:

STAGE DISTANCE		INSTRUCTION	SIGNPOST	TULIP
Cumulative	Intermediate			
11.24	0.23	K.R.		
12.40	1.16	BRIDGE AND THEN T.L. FOLLOW MAIN TRACK WATCH FOR SPECTATORS	(SARSPARILLA CREEK TANK)	
13.63	1.23	T.R. BEFORE GATEWAY (5890 1475)	(GRASS TREE ROAD)	
13.68	0.05	B.L. AND FOLLOW MAIN TRACK (5891 1474)	BOUNDARY ROAD	
14.35	0.67	DIP		
14.89	0.54	BOGGY IF WET		
15.11	0.22	CONTROL		

"BELLIMBOPINNI" TOURING AND REFUEL

MAPS: HASTINGS 1:250,000 AND DORRIGO 1:250,000
 CONTROL: UNMAPPED ROAD JUNCTION AT 6005 1885
 ENTRY: FROM THE N.W.
 TRAVEL: VIA R.C. PASSING THROUGH KEMPSEY,
 FREDERICKTON,
 BELLIMBOPINNI,
 CLYBUCCA AND
 EUNGAI



TOTAL OIL
 SOUTHERN
 CROSS
 INTERNATIONAL
 RALLY

ADVICE: REFUEL AT SOUTH KEMPSEY TOTAL SERVICE STATION
 (5919 1507) - P.R.P.C.

DIVISION 2













TIME ALLOWED: 55 Minutes DISTANCE: 56.82 Kilometres

STAGE No: 7

STAGE DISTANCE		INSTRUCTION	SIGNPOST	TULIP
Cumulative	Intermediate			
0.00	0.00	T.L. AND CROSS GRID		
0.22	0.22	DIP		
0.41	0.19	T.L. WITH CAUTION ONTO PACIFIC HIGHWAY (RSZ 100 KPH)	(GRASS TREE ROAD)	
1.43	1.02	RSZ 80 KPH	80	
3.11	1.68	RSZ 60 KPH	60	
4.62	1.51	T.R. OFF MAIN ROAD TOTAL SERVICE STATION (5919 1507) - P.R.P.C.	TOTAL	
4.69	0.07	T.R. ONTO HIGHWAY AND FOLLOW MAIN ROAD		
6.70	2.01	T.R. AND FOLLOW HIGHWAY	COFFS HARBOUR	
8.09	1.39	RSZ 100 KPH	100	

TIME ALLOWED: 55 Minutes DISTANCE: 56.82 Kilometres

STAGE No.: 2/7

STAGE DISTANCE		INSTRUCTION	SIGNPOST	TULIP
Cumulative	Intermediate			
12.32	4.23	RSZ 60 KPH	60	
14.77	2.45	RSZ 100 KPH	100	
42.88	28.11	RSZ 80 KPH	80	
43.63	0.75	RSZ 100 KPH	100	
45.92	2.29	K.R. ON HIGHWAY	(ALLGOMERA ROAD)	
47.46	1.54	S.O. WITH CAUTION - SPECTATORS TURNING	(FIREPLACE 500M)	
49.31	1.85	S.O. WITH CAUTION - ONCOMING RALLY TRAFFIC TURNING ACROSS	(8 CONGARINNI)	
49.82	0.51	S.O. WITH CAUTION RALLY TRAFFIC ENTERING	(BROWNS CROSSING 5)	
51.80	1.98	RSZ 60 KPH	60	
53.38	1.58	T.R. OFF HIGHWAY (END OF RSZ)	YARRAHAPPINNI	
55.53	2.15	BRIDGE		
56.82	1.29	CONTROL		

"YARRAHAPINNI" SPECIAL

MAPS: DORRIGO 1:250,000
CONTROL: UNMAPPED ROAD JUNCTION AT 5975 1860
ENTRY: FROM THE E.N.E.
TRAVEL: VIA RC USING UNMAPPED ROADS
FROM 6020 1850 TO 6045 1874



TOTAL OIL
SOUTHERN
CROSS
INTERNATIONAL
RALLY

ADVICE: WATCH FOR MERGING TRAFFIC AT 1.71k AND 14.57k

DIVISION 2













TIME ALLOWED: 20 Minutes DISTANCE: 22.80 Kilometres

STAGE No: 8

STAGE DISTANCE		INSTRUCTION	SIGNPOST	TULIP
Cumulative	Intermediate			
0.00	0.00	S.O. FROM CONTROL		
1.71	1.71	T.R. WITH CAUTION - RALLY TRAFFIC TURNING (6016 1875) - P.R.P.C.	TOWER RD	
4.25	2.54	B.L. WITH CAUTION - GUTTER THEN STEEP CLIMB	DONOHUES RD	
5.18	0.93	T.R. AND FOLLOW MAIN TRACK (6020 1850)		
7.85	2.67	T.H.R. (6045 1874) - P.R.P.C. FOLLOW MAIN TRACK	GRASSY HD RD	
8.67	0.82	K.L.		
9.16	0.49	K.R.		
9.30	0.14	T.H.L.	(GRASSY HEAD ROAD)	
10.48	1.18	ROCKY FORD		

TIME ALLOWED: 20 Minutes DISTANCE: 22.80 Kilometres

STAGE No.: 2/8

STAGE DISTANCE		INSTRUCTION	SIGNPOST	TULIP
Cumulative	Intermediate			
10.82	0.34	ROCKY FORD		
10.96	0.14	ROCKY FORD - CAUTION WATCH FOR SPECTATORS		
11.02	0.06	T.L.	WAY WAY CREEK FOREST ROAD	
11.08	0.06	ROCKY FORD		
11.24	0.16	ROCKY FORD		
12.14	0.90	ROCKY FORD		
12.38	0.24	S.O.		
12.51	0.13	ROCKY FORD		
12.98	0.47	BOGGY BRIDGE		
13.06	0.08	BRIDGE		
14.33	1.27	S.O.		
14.56	0.23	T.H.L. WITH CAUTION RALLY TRAFFIC TURNING (6016 1875) - P.R.P.C.	TOWER RD	

TIME ALLOWED: 20 Minutes

DISTANCE: 22.80 Kilometres

STAGE No.:

2/8

STAGE DISTANCE		INSTRUCTION	SIGNPOST	TULIP
Cumulative	Intermediate			
17.08	2.52	K.R.	(DONOHUES RD)	
18.18	1.14	B.R. OFF MAIN ROAD AND THEN CAUTION T.R. OVER BANK (40M)		
18.34	0.12	K.L. ON MAIN ROAD STEEP DESCENT FOR 1.2KM		
19.45	1.11	ROUGH DOWNHILL		
20.17	0.72	K.R.		
20.95	0.78	T.L.		
21.48	0.53	ROUGH		
21.73	0.25	K.L.		
21.94	0.21	GRID		
22.26	0.32	CAUTION - ROCK OUTCROPS		
22.80	0.54	CONTROL		

"BROWNS CROSSING" TOURING

MAPS: DORRIGO 1:250,000
 CONTROL: ON UNMAPPED ROAD AT 5965 1880
 ENTRY: FROM THE E.S.E.
 TRAVEL: VIA RC USING UNMAPPED ROAD TO 5973 1879



TOTAL OIL
 SOUTHERN
 CROSS
 INTERNATIONAL
 RALLY

ADVICE: PROCEED QUIETLY PAST HOUSES AND ALONG HIGHWAY

DIVISION 2

TIME ALLOWED: 5 Minutes DISTANCE: 2.30 Kilometres

STAGE No: 9

STAGE DISTANCE		INSTRUCTION	SIGNPOST	TULIP
Cumulative	Intermediate			
0.00	0.00	S.O. OVER GRID		
0.07	0.07	S.O. TO MAIN ROAD AND CROSS RAILWAY BRIDGE	(BUTCHERS CREEK RD)	
1.42	1.35	BRIDGE		
1.63	0.21	T.H.L. WITH CAUTION ONTO PACIFIC HIGHWAY (5973 1879) (RSZ 100 KPH)	(BROWNS CROSSING 5)	
2.13	0.50	T.R. WITH CAUTION OFF HIGHWAY THEN S.O. ACROSS GRAVEL ROAD WITH CAUTION - GUTTER	CONGARINNI 8	
2.30	0.17	CONTROL		

"INGALBA" SPECIAL

P.22
2/10

MAPS: DORRIGO 1:250,000
CONTROL: UNMAPPED ROAD JUNCTION AT 5920 1895
ENTRY: FROM THE S.S.E.
TRAVEL: VIA RC USING UNMAPPED ROADS TO 5946 1878,
FROM 5937 1855 TO 5915 1870;
FROM 5930 1872 TO 5925 1880



**TOTAL OIL
SOUTHERN
CROSS
INTERNATIONAL
RALLY**













ADVICE: WATCH FOR STRAYING STOCK

DIVISION 2

TIME ALLOWED: 10 Minutes DISTANCE: 13.39 Kilometres

STAGE No: 10

STAGE DISTANCE		INSTRUCTION	SIGNPOST	TULIP
Cumulative	Intermediate			
0.00	0.00	S.O. FROM GRID		
0.18	0.18	K.R.	DAM ROAD	
0.43	0.25	ROCKY FORD		
2.00	1.57	T.L. AND FOLLOW MAIN ROAD (5946 1878)	(TEAGUES ROAD)	
3.16	1.16	T.R. WITH CAUTION WATCH FOR SPECTATORS		
3.67	0.51	T.R.	BLACKFELLOWS ROAD	
3.98	0.31	FORD		
5.26	1.28	T.L.	BAILS ROAD	
6.17	0.91	T.R. AND FOLLOW MAIN ROAD (5937 1855)		

STAGE DISTANCE		INSTRUCTION	SIGNPOST	TULIP
Cumulative	Intermediate			
6.70	0.53	BRIDGE		
9.33	2.63	T.H.R. WITH CAUTION WATCH FOR SPECTATORS (5915 1870)		
9.97	0.64	K.R.		
10.67	0.70	T.H.L. WITH CAUTION HOLE ON LEFT (5930 1872) - P.R.P.C.	MARAS CREEK ROAD	
11.62	0.95	K.L. ON MAIN ROAD (5925 1880)		
11.86	0.24	K.R. WITH CAUTION WATCH FOR STOCK	AQUARIUS ROAD	
12.00	0.14	ROUGH DOWNHILL		
12.12	0.12	BOGGY WHEN WET		
12.44	0.32	BOGGY WHEN WET		
12.67	0.23	V GUTTER		
13.30	0.63	END OF STAGE TIMING		
13.39	0.09	CONTROL		

"MARAS CREEK" TOURING AND MEALBREAK

MAPS: DORRIGO 1:250,000
CONTROL: UTUNGUN HALL AT 5915 1941
ENTRY: FROM THE S.W.
TRAVEL: VIA RC USING MAPPED ROADS



TOTAL OIL
SOUTHERN
CROSS
INTERNATIONAL
RALLY

ADVICE: PROCEED QUIETLY AND WATCH FOR STOCK.

DIVISION 2

TIME ALLOWED: 6 Minutes DISTANCE: 4.53 Kilometres

STAGE No: 11

STAGE DISTANCE		INSTRUCTION	SIGNPOST	TULIP
Cumulative	Intermediate			
0.00	0.00	S.O. ACROSS GRID		
0.64	0.64	QUIET PAST HOUSE ON LEFT		
0.96	0.32	BRIDGE		
2.24	1.28	QUIET PAST HOUSE ON LEFT		
4.47	2.23	B.R. ONTO MAIN ROAD	(MARAS CREEK ROAD)	
4.53	0.06	CONTROL		
		EACH COMPETITOR WILL BE BOOKED OUT 30 MINUTES AFTER NOMINATED TIME IN. NO 'PARC FERME' EXISTS.		

"TAYLORS ARM" TOURING

MAPS: DORRIGO 1:250,000
 CONTROL: ON UNMAPPED ROAD AT 5802 1919
 ENTRY: FROM THE S.
 TRAVEL: VIA RC USING UNMAPPED ROAD FROM 5803 1914 TO CONTROL



P.25
2/12

TOTAL OIL
SOUTHERN
CROSS
INTERNATIONAL
RALLY

ADVICE: PROCEED QUIETLY PAST HOUSES

DIVISION 2







TIME ALLOWED: 20 Minutes DISTANCE: 19.36 Kilometres

STAGE No: 12

STAGE DISTANCE		INSTRUCTION	SIGNPOST	TULIP
Cumulative	Intermediate			
0.00	0.00	S.O. FROM HALL		
1.04	1.04	T.L.	BOAT HARBOUR ROAD	
5.60	4.56	K.L. ON MAIN ROAD	(BOWRAVILLE 8)	
6.69	1.09	BRIDGE		
8.97	2.28	S.O. AND FOLLOW MAIN ROAD	(NORTHBANK 10 KM)	
9.75	0.78	BRIDGE		
10.55	0.80	T.R. AND FOLLOW MAIN ROAD	(19 MACKSVILLE VIA SOUTH BANK)	
14.18	3.63	K.R. ON MAIN ROAD	(42 KEMPSEY VIA BAKERS CREEK)	
17.35	3.17	RSZ 60 KPH	60	

TIME ALLOWED: 20 Minutes DISTANCE: 19.36 Kilometres

STAGE No.: 2/12

STAGE DISTANCE		INSTRUCTION	SIGNPOST	TULIP
Cumulative	Intermediate			
17.59	0.24	BRIDGE		
17.83	0.24	T.H.R. (END OF RSZ)	(LOWER TAYLORS ARM)	
18.95	1.12	T.H.L. UPHILL (5803 1914)		
19.03	0.08	GRID		
19.18	0.15	K.R. PAST HOUSE ON LEFT		
19.36	0.18	CONTROL		

"HORSESHOE" SPECIAL

MAPS: DORRIGO 1:250,000
 CONTROL: ROAD JUNCTION AT 5909 2314
 ENTRY: FROM THE S.W.
 TRAVEL: VIA RC USING UNMAPPED ROADS TO 5735 2065;
 FROM 5616 2170 TO 5697 2164
 FROM 5730 2153 TO 5665 2222
 FROM 5730 2260 TO 5725 2297 AND
 FROM 5770 2304 TO 5745 2263



**TOTAL OIL
 SOUTHERN
 CROSS
 INTERNATIONAL
 RALLY**

ADVICE:

DIVISION 2

TIME ALLOWED: 120 Minutes DISTANCE: 149.61 Kilometres

STAGE No: 13













STAGE DISTANCE		INSTRUCTION	SIGNPOST	TULIP
Cumulative	Intermediate			
0.00	0.00	S.O. FROM CONTROL		
1.30	1.30	GRID - WATCH FOR STOCK		
2.06	0.76	K.L. UPHILL	GOONDARI FOREST ROAD	
2.85	0.79	GRID		
3.51	0.66	K.L.		
4.66	1.15	S.O.		
5.56	0.90	K.L.		
7.71	2.15	K.R. ON MAIN ROAD		
13.18	5.47	T.L. UPHILL		

TIME ALLOWED: 120 Minutes

DISTANCE: 149.61 Kilometres

STAGE No.:

2/13













STAGE DISTANCE		INSTRUCTION	SIGNPOST	TULIP
Cumulative	Intermediate			
13.65	0.47	T.L.		
16.30	2.65	K.L. UPHILL		
16.70	0.40	K.R. - POSSIBLE ROADWORKS FOR NEXT 6KM		
16.88	0.18	K.R. UPHILL AND FOLLOW MAIN TRACK		
22.45	5.57	STEEP CLIMB		
22.91	0.46	WIRE GATE - OPEN ON SURVEY THEN SHARP LEFT CURVE		
22.98	0.07	S.O.		
24.45	1.47	LOG AND LANDSLIDE ON LEFT		
26.06	1.61	ROAD COLLAPSED ON RIGHT		
27.14	1.08	T.R. AND FOLLOW MAIN ROAD	(KOSEKAI RD)	
27.76	0.62	EXTREME CAUTION - VERY ROUGH FOR 190 METRES		
28.73	0.97	CAUTION - VERY ROUGH		

TIME ALLOWED: 120 Minutes

DISTANCE: 149.61 Kilometres













STAGE No.:

2/13

STAGE DISTANCE		INSTRUCTION	SIGNPOST	TULIP
Cumulative	Intermediate			
29.89	1.16	ROUGH		
30.68	0.79	ROCKY FORD THEN ROCKY FOR 90M		
30.77	0.09	ROCKY FORD		
30.90	0.13	WIRE GATE - OPEN ON SURVEY		
31.24	0.34	WIRE GATE - OPEN ON SURVEY		
31.30	0.06	CAUTION - ROCKY DIP		
31.78	0.48	S.O. AND FOLLOW MAIN ROAD (5735 2065)		
32.12	0.34	GATE - WATCH FOR STOCK		
32.57	0.45	ROCKY DIP		
33.02	0.45	WIRE GATE - OPEN ON SURVEY		
33.59	0.57	BRIDGE		
35.95	2.36	BRIDGE		

TIME ALLOWED: 120 Minutes DISTANCE: 149.61 Kilometres













STAGE No.: 2/13

STAGE DISTANCE		INSTRUCTION	SIGNPOST	TULIP
Cumulative	Intermediate			
36.53	0.58	CAUSEWAY		
38.04	1.51	BRIDGE		
38.27	0.13	CAUSEWAY		
38.87	0.60	BRIDGE		
39.84	0.97	CAUTION SUNKEN BRIDGE		
42.27	2.43	BRIDGE		
42.93	0.66	K.R. (5819 2081) - P.R.P.C.		
43.00	0.07	T.H.L. WITH CAUTION - WATCH FOR SPECTATORS		
43.94	0.94	B.L. AND CROSS GRID	HORSESHOE FOREST ROAD	
44.45	0.51	GRID		
51.96	7.51	K.L. UPHILL		
53.79	1.83	K.R.	(GRAYS RD)	

STAGE DISTANCE		INSTRUCTION	SIGNPOST	TULIP
Cumulative	Intermediate			
61.07	7.28	K.R. OF FOREST CAMP		
61.43	0.36	K.R.	(MACKAYS RD)	
62.55	1.12	K.L. AND FOLLOW MAIN ROAD	(CEDAR TRAIL RD)	
69.95	7.40	B.R. AND FOLLOW MAIN ROAD (5616 2170)	GADDES RIDGE ROAD	
76.33	6.38	ROCKY FORD		
76.73	0.40	ROCKY FORD AND THEN (20M) WIRE GATE - OPEN ON SURVEY		
77.49	0.76	HOUSE ON RIGHT		
78.49	1.00	FORD		
78.73	0.24	LONG FORD		
78.99	0.26	LONG FORD		
79.41	0.42	GATE - WATCH FOR STOCK		
79.68	0.27	S.O. AND FOLLOW MAIN ROAD (5697 2164)		

TIME ALLOWED: 120 Minutes DISTANCE: 149.61 Kilometres













STAGE No.: 2/13

STAGE DISTANCE		INSTRUCTION	SIGNPOST	TULIP
Cumulative	Intermediate			
79.73	0.05	ROCKY FORD		
82.81	3.08	BRIDGE		
83.49	0.68	T.H.L. OFF MAIN ROAD (5730 2153) - P.R.P.C. WIRE GATE - OPEN ON SURVEY		
83.53	0.04	ROCKY FORD		
83.82	0.29	ROCKY DIP		
83.90	0.08	S.O.		
84.13	0.23	WIRE GATE - OPEN ON SURVEY		
86.58	2.45	T.H.L. ONTO MAIN ROAD	(KELLYS RD)	
92.34	5.76	S.O.	(FINCH FOREST ROAD)	
93.50	1.16	K.L.		
94.76	1.26	K.R.	(HAWK ROAD)	
95.69	0.93	S.O.	(CROW ROAD)	

TIME ALLOWED: 120 Minutes DISTANCE: 149.61 Kilometres

STAGE No.:

2/13

STAGE DISTANCE		INSTRUCTION	SIGNPOST	TULIP
Cumulative	Intermediate			
95.94	0.25	K.L.	(OWL ROAD)	
97.36	1.42	T.H.R. AND FOLLOW MAIN ROAD (5665 2222)	(BELLBUCCA RD)	
99.48	2.12	S.O.		
100.61	1.13	K.R.	(32) (ENDRACHT RD)	
101.46	0.85	S.O.	(FISHBURN FOREST ROAD)	
102.90	1.44	T.R.	(SIRIUS ROAD)	
104.18	1.28	S.O.	(LEEWIN ROAD)	
105.06	0.88	S.O.	(KELROSE ROAD)	
106.48	1.42	K.R.	(SUPPLY ROAD)	
109.42	2.94	TURN VERY HARD LEFT WITH CAUTION - HARD TO SEE (5730 2260)	BLACKWOOD ROAD	
109.82	0.40	CAUTION - WATCH FOR FALLEN ROCKS		
114.07	4.25	GATE - OPEN ON SURVEY		

TIME ALLOWED: 120 Minutes DISTANCE: 149.61 Kilometres

STAGE No.: 2/13

STAGE DISTANCE		INSTRUCTION	SIGNPOST	TULIP
Cumulative	Intermediate			
114.16	0.09	GATE - WATCH FOR STOCK		
114.26	0.10	GATE		
114.37	0.11	GATE CAUTION - GUTTERS THEN B.R. ONTO MAIN ROAD (5725 2297)		
114.88	0.51	BRIDGE		
116.76	1.88	BRIDGE		
117.87	1.11	BRIDGE		
119.07	1.20	CAUTION - NARROW BRIDGE		
119.98	0.91	BRIDGE		
120.48	0.50	CAUTION PAST HOUSE WATCH FOR STOCK		
120.79	0.31	BRIDGE		
121.97	1.18	T.R. AND FOLLOW MAIN ROAD (5770 2304) - P.R.P.C.	ORAMA ROAD	
126.34	4.37	K.L. UPHILL	(YO YO RD)	

TIME ALLOWED: 120 Minutes

DISTANCE: 149.61 Kilometres

STAGE No.:

P.35

2/13

STAGE DISTANCE		INSTRUCTION	SIGNPOST	TULIP
Cumulative	Intermediate			
128.68	2.34	K.R. UNDER BRIDGE WATCH FOR FILM CREW		
128.77	0.09	T.H.R. ONTO MAIN ROAD (5745 2263)		
128.83	0.06	BRIDGE		
132.22	3.39	K.L. AND FOLLOW MAIN ROAD	(WYEMBAH ROAD)	
137.88	5.66	S.O.		
140.74	2.86	S.O.	KOOROWI RD	
149.61	8.87	K.R. INTO CONTROL		



TOTAL OIL SOUTHERN CROSS INTERNATIONAL RALLY

"GORDONVILLE FORD" TOURING
 MAPS: DORRIGO 1:250,000
 CONTROL: ROAD JUNCTION AT 5996 2368
 ENTRY: FROM THE W.N.W.
 TRAVEL: VIA R.C. PASSING THROUGH GORDONVILLE AND
 GLENNIFER

ADVICE: WATCH FOR SPECTATORS AT GORDONVILLE FORD

DIVISION 2

TIME ALLOWED: 10 Minutes DISTANCE: 12.13 Kilometres.

STAGE No: 14

STAGE DISTANCE		INSTRUCTION	SIGNPOST	TULIP
Cumulative	Intermediate			
0.00	0.00	K.R. FROM CONTROL		
0.30	0.30	GRID - WATCH FOR STOCK		
2.47	2.17	T.R. WITH CAUTION ONTO MAIN ROAD	(HORSESHOE RD)	
3.84	1.37	T.H.L. OFF MAIN ROAD AND CROSS GRID WITH CAUTION - WATCH FOR SPECTATORS	(DORRIGO 22)	
3.97	0.13	CAUTION - DEEP WIDE RIVER "GORDONVILLE FORD" (60M) HOLE ON RIGHT EXIT		
4.27	0.30	BRIDGE THEN B.R. ONTO MAIN ROAD (50M)		
7.60	3.33	BRIDGE		
8.04	0.44	T.R.	GLENNIFER	
9.55	1.51	NARROW BRIDGE		

MAPS: DORRIGO 1:250,000 AND COFFS HARBOUR 1:250,000
 CONTROL: ON ROAD AT 6128 2338
 ENTRY: FROM THE W.N.W.
 TRAVEL: VIA RC USING UNMAPPED ROADS FROM 6038 2344 TO 6086 2320 FROM 6096 2323 TO 6108 2320



TOTAL OIL SOUTHERN CROSS INTERNATIONAL RALLY









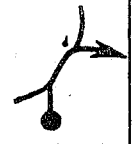
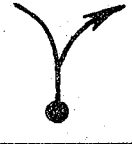


ADVICE: GENERALLY ROUGH FROM 9KM TO 13KM

TIME ALLOWED: 20 Minutes DISTANCE: 23.95 Kilometres DIVISION 2
 STAGE No: 15

STAGE DISTANCE		INSTRUCTION	SIGNPOST	TULIP	
Cumulative	Intermediate				
0.00	0.00	S.O. FROM CONTROL AND FOLLOW MAIN ROAD			
0.98	0.98	K.R. ALONG MAIN ROAD			
6.35	5.37	T.R.	HYDES CREEK BELLINGEN		
8.54	2.19	T.H.L. OFF MAIN ROAD (6038 2344)			
8.86	0.32	K.L. ON GRASSY TRACK			
9.09	0.23	WIRE GATE - OPEN ON SURVEY AND THEN K.R. DOWNHILL			
9.38	0.29	CAUTION FORD WITH DIP			
10.00	0.62	S.O.			
10.33	0.33	GATEWAY			

TIME ALLOWED: 20 Minutes DISTANCE: 23.95 Kilometres

STAGE No.: P.39
2/15

STAGE DISTANCE		INSTRUCTION	SIGNPOST	TULIP
Cumulative	Intermediate			
10.50	0.17	ROAD ILL DEFINED		
10.68	0.18	CAUTION - NARROW BOGGY DIP		
11.04	0.36	NARROW BETWEEN STUMPS		
11.14	0.10	T.H.L. AT CREST		
11.40	0.26	K.L.		
11.64	0.24	CAUTION - NARROW GAP AND K.L. (30M) THEN K.R. BETWEEN TREES (20M)		
11.72	0.08	EXTREME CAUTION S.O. OVER BANK ONTO ROAD	33/1	
11.94	0.22	K.R. ON MAIN TRACK		
12.24	0.30	K.R. THEN T.R. (30M)	(34/2 FIRE ROAD)	
12.59	0.35	K.R.		
12.83	0.24	BRIDGE THEN S.O.		
13.36	0.53	K.L.	(HAMMONDS RD)	

TIME ALLOWED: 20 Minutes DISTANCE: 23.95 Kilometres







STAGE No.:

2/15

STAGE DISTANCE		INSTRUCTION	SIGNPOST	TULIP
Cumulative	Intermediate			
14.01	0.65	K.R. THEN BRIDGE (50M)	(34/5 FIRE ROAD)	
14.56	0.55	S.O. TO MAIN ROAD	(OLD BAR ROAD)	
15.11	0.55	K.R.		
15.38	0.27	BRIDGE THEN K.L. (40M)	(41/3)	
16.12	0.74	B.L. (6086 2320) - P.R.P.C.	(TOWER ROAD)	
16.89	0.77	K.R. THEN B.R. (50M)		
17.17	0.28	B.L. OFF MAIN ROAD (6096 2323)	BLOCK NOB ROAD	
17.85	0.68	K.L. ALONG MAIN ROAD	(8/1 FIRE ROAD)	
18.05	0.20	K.R. AND FOLLOW MAIN ROAD	(5/1 FIRE ROAD)	
19.21	1.16	B.R.	WINTERS RD	
19.56	0.35	BRIDGE		
21.11	1.55	T.L. THEN B.L. OVER CREST (6108 2320) - P.R.P.C.	(WINTERS RD)	


TIME ALLOWED: 20 Minutes DISTANCE: 23.95 Kilometres

STAGE No.: 2/15

STAGE DISTANCE		INSTRUCTION	SIGNPOST	TULIP
Cumulative	Intermediate			
21.97	0.86	K.L. ALONG MAIN ROAD		
23.14	1.17	S.O. TO MAIN ROAD	(CABBAGE TREE RD)	
23.53	0.39	BRIDGE		
23.64	0.11	S.O. AT CREST		
23.78	0.14	BRIDGE		
23.95	0.17	CONTROL		

"COFFS HARBOUR" TOURING AND REFUEL

MAPS: COFFS HARBOUR 1:250,000
CONTROL: ON ROAD AT 6155 2542
ENTRY: FROM THE S.W.
TRAVEL: VIA RC PASSING THROUGH BONVILLE;
COFFS HARBOUR, AND
KARANGI



ADVICE: REFUEL AT COFFS HARBOUR TOTAL SERVICE STATION (6227 2467) - P.R.P.C.

DIVISION 2







TIME ALLOWED: 35 Minutes DISTANCE: 29.01 Kilometres

STAGE No: 16

STAGE DISTANCE		INSTRUCTION	SIGNPOST	TULIP
Cumulative	Intermediate			
0.00	0.00	S.O. FROM CONTROL		
0.18	0.18	T.L. WITH CAUTION ONTO PACIFIC HIGHWAY (RSZ 100 KPH)	(HUNTERS ROAD)	
3.35	3.17	RSZ 80 KPH	80	
5.20	1.85	RSZ 100 KPH	100	
13.12	7.92	RSZ 80 KPH	80	
14.41	1.29	RSZ 60 KPH	60	
16.62	2.21	T.R. AT TRAFFIC LIGHTS	COFFS HARBOUR JETTY	
16.88	0.26	T.R. OFF MAIN ROAD TOTAL SERVICE STATION (6227 2467) - P.R.P.C.	TOTAL	
16.92	0.04	T.L. ONTO MAIN ROAD		

TIME ALLOWED: 35 Minutes DISTANCE: 29.01 Kilometres

STAGE No.: 2/16

STAGE DISTANCE		INSTRUCTION	SIGNPOST	TULIP
Cumulative	Intermediate			
17.19	0.27	S.O. AT TRAFFIC LIGHTS AND FOLLOW MAIN ROAD		
17.31	0.12	S.O.		
20.29	2.98	END OF R.S.Z.	∅	
27.27	6.98	BRIDGE		
28.22	0.95	T.R. OFF MAIN ROAD BEFORE BRIDGE	(POPERAPERAN CREEK)	
29.01	0.79	CONTROL		

"MT CORAMBA" SPECIAL

MAPS: COFFS HARBOUR 1:250,000
 CONTROL: ROAD JUNCTION AT 6208 2623
 ENTRY: FROM THE S.W.
 TRAVEL: VIA R.C. USING UNMAPPED ROADS TO
 6198 2558
 FROM 6164 2645 TO 6178 2640
 FROM 6178 2620 TO 6195 2616



TOTAL OIL
 SOUTHERN
 CROSS
 INTERNATIONAL
 RALLY

ADVICE: WATCH OUT FOR STRAYING STOCK AND KANGAROOS

DIVISION 2













TIME ALLOWED: 25 Minutes DISTANCE: 30.77 Kilometres

STAGE No: 17

STAGE DISTANCE		INSTRUCTION	SIGNPOST	TULIP
Cumulative	Intermediate			
0.00	0.00	S.O. FROM CONTROL		
0.27	0.27	FORD		
2.40	2.13	K.L. UPHILL		
2.65	0.25	K.R.		
3.45	0.80	K.L.	(FIRE HUT TRAIL)	
3.86	0.41	ROCKY GUTTER		
4.43	0.57	K.R. THEN ROUGH BRIDGE (60M)	(TAYLORS CK FIRE ROAD)	
5.05	0.62	FORD		
5.19	0.14	K.R. THEN DIP (6198 2558)		


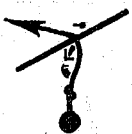










TIME ALLOWED: 25 Minutes DISTANCE: 30.77 Kilometres

STAGE No.: 2/17

STAGE DISTANCE		INSTRUCTION	SIGNPOST	TULIP
Cumulative	Intermediate			
6.50	1.31	T.H.L. AND THEN GRID WATCH FOR SPECTATORS	MT CORAMBA 3M	
6.58	0.08	BRIDGE		
7.10	0.52	GRID AND THEN T.R. (50M)	APSEYS FOREST ROAD	
7.71	0.61	K.L. ON MAIN ROAD		
8.79	1.08	ROCKY DIP		
8.97	0.18	ROCKY DIP		
10.39	1.42	K.R. AFTER CREST	(FIRE ROAD SLIP)	
11.54	1.15	K.L. UPHILL	(GATES RIDGE RD)	
12.30	0.76	B.R. ONTO MAIN ROAD	EAST BANK FOREST ROAD	
12.93	0.63	T.L.	COTTAGE FOREST ROAD	
13.00	0.07	T.H.L. UPHILL	KOOKABURRA FOREST ROAD	
16.02	3.02	K.L.	(KOOKABURRA RD)	

TIME ALLOWED: 25 Minutes DISTANCE: 30.77 Kilometres

STAGE No.: 2/17

STAGE DISTANCE		INSTRUCTION	SIGNPOST	TULIP
Cumulative	Intermediate			
16.22	0.20	CAUTION - NARROW BRIDGE		
17.44	1.22	T.L. ACROSS MAIN ROAD (6158 2619 - P.R.P.C. (HOLE ON LEFT)	LOOP FOREST ROAD	
17.99	0.55	K.L.	(FIRE ROAD KINGS)	
22.24	4.25	S.O. AT CREST (6164 2645)	(LOOP RD)	
23.51	1.27	S.O.	(KINGS RIDGE FOREST ROAD)	
23.83	0.32	FORD		
24.10	0.27	S.O. AND THEN B.R. ONTO MAIN ROAD (80M) (6178 2640)		
25.25	1.15	K.R.	(FIRE ROAD PLOK)	
26.17	0.92	T.H.L. (6178 2620)	(COTTAGE FOREST ROAD)	
26.93	0.76	T.H.R. WITH CAUTION - HARD TO SEE - STUMP ON LEFT	FIRE ROAD DAM.	
27.21	0.28	EXTREME CAUTION ROCKY DIP HOLE ON LEFT		
27.46	0.25	CAUTION - BROKEN BRIDGE		

MAPS: "LOWER BUCCA" TOURING
 COFFS HARBOUR 1:250,000
 CONTROL: UNMAPPED ROAD JUNCTION AT 6237 2618
 ENTRY: FROM THE S.
 TRAVEL: VIA RC USING NANA GLEN ROAD



TOTAL OIL SOUTHERN CROSS INTERNATIONAL RALLY

ADVICE: WATCH FOR RALLY AND SERVICE TRAFFIC

DIVISION 2

TIME ALLOWED: 5 Minutes DISTANCE: 4.67 Kilometres

STAGE No: 18

STAGE DISTANCE		INSTRUCTION	SIGNPOST	TULIP
Cumulative	Intermediate			
0.00	0.00	S.O. FROM CONTROL		
0.62	0.62	T.R. WITH CAUTION ONTO BITUMEN - RALLY TRAFFIC APPROACHING FROM RIGHT		
0.90	0.28	NARROW BRIDGE		
2.02	1.12	S.O. WITH CAUTION RALLY TRAFFIC ENTERING	SHERWOOD FOREST ROAD	
3.57	1.55	T.L. OFF MAIN ROAD	BOYDS FOREST ROAD	
3.97	0.40	S.O. THROUGH LOG DUMP		
4.20	0.23	K.L.	(ENO'S)	
4.67	0.47	T.R. INTO CONTROL	LINK RD	

"WEDDING BELLS" SPECIAL

MAPS: COFFS HARBOUR 1:250,000
 CONTROL: UNMAPPED ROAD JUNCTION AT 6230 2630
 ENTRY: FROM THE N.E.
 TRAVEL: VIA RC USING UNMAPPED ROADS TO 6255 2613
 AND FROM 6161 2747 TO 6147 2717



**TOTAL OIL
 SOUTHERN
 CROSS
 INTERNATIONAL
 RALLY**

ADVICE: WATCH OUT FOR KANGAROOS

DIVISION 2

TIME ALLOWED: 40 Minutes DISTANCE: 51.82 Kilometres

STAGE No: 19

STAGE DISTANCE		INSTRUCTION	SIGNPOST	TULIP
Cumulative	Intermediate			
0.00	0.00	S.O. FROM CONTROL		
1.00	1.00	BOGGY ON NARROW BRIDGE		
1.88	0.88	T.L. AND FOLLOW MAIN ROAD (6255 2613)		
3.78	1.90	B.L. THEN ROCKY UPHILL	STONY RD	
4.23	0.45	K.L. - FOLLOW MAIN TRACK	STONY RD	
5.45	1.22	T.H.R. UP STEEP HILL		
7.00	1.55	S.O. TO MAIN ROAD	(FIRE ROAD BOYDS)	
7.54	0.54	K.L. THEN S.O.	(POWERLINE RD)	
8.06	0.52	S.O.	MARYS WATERHOLE FOREST ROAD	

TIME ALLOWED: 40 Minutes

DISTANCE: 51.82 Kilometres

STAGE No.:

STAGE DISTANCE		INSTRUCTION	SIGNPOST	TULIP
Cumulative	Intermediate			
10.10	2.04	K.L. AT CREST		
10.50	0.40	S.O.		
10.70	0.20	T.R.		
11.01	0.31	B.R. ONTO MAIN ROAD	GENTLE ANNIE FOREST ROAD	
12.32	1.31	S.O.	(BARK HUT FOREST ROAD)	
12.44	0.12	T.H.L. WITH CAUTION WATCH FOR SPECTATORS		
14.31	1.87	K.L. ON MAIN TRACK	SLATERS CROSSING RD	
15.25	0.94	CAUTION - BRIDGE		
15.48	0.23	T.H.R. UPHILL		
16.98	1.50	K.R. AT CREST		
17.63	0.65	TURN VERY HARD LEFT WITH CAUTION - WATCH FOR SPECTATORS DEEP HOLE ON RIGHT		
18.32	0.69	K.L.		

TIME ALLOWED: 40 Minutes DISTANCE: 51.82 Kilometres

STAGE No.: 2/19

STAGE DISTANCE		INSTRUCTION	SIGNPOST	TULIP
Cumulative	Intermediate			
19.00	0.68	S.O. AT CROSSROADS (6258 2720) - P.R.P.C.	(SLATERS CROSSING FOREST ROAD)	
19.21	0.21	K.L. ON MAIN ROAD		
20.12	0.91	K.L. - FOLLOW MAIN TRACK		
21.03	0.91	DIP		
21.44	0.41	BRIDGE - ROUGH APPROACH		
21.53	0.09	S.O.	(BARK HUT ROAD)	
23.38	1.85	K.L. UPHILL - FOLLOW MAIN ROAD	(MURPHYS ROAD TO TANK)	
26.65	3.27	T.R. OVER CREST CAUTION - GUTTER	PLUM PUDDING FOREST ROAD	
27.35	0.70	K.L. AND FOLLOW MAIN ROAD	PARBERRYS SPUR ROAD	
31.63	4.28	S.O. THEN ROCKY FORD (90M) K.L. AND FOLLOW MAIN ROAD (6161 2747)	(WHINE ROAD)	
35.75	4.12	K.L. AT CREST (6147 2717)	(PYRIFORMIS FOREST ROAD)	
36.10	0.35	B.L. AND FOLLOW MAIN ROAD	(WAIHOU FOREST ROAD)	

"NANA GLEN" TOURING AND SERVICE

MAPS: COFFS HARBOUR 1:250,000 AND DORRIGO 1:250,000
 CONTROL: ROAD JUNCTION AT 6100 2648
 ENTRY: FROM THE N.
 TRAVEL: VIA RC PASSING THROUGH LOWER BUCCA
 AND NANA GLEN



TOTAL OIL
 SOUTHERN
 CROSS
 INTERNATIONAL
 RALLY

ADVICE: SERVICE BEFORE MAIN ROAD. WATCH FOR
 APPROACHING RALLY TRAFFIC

DIVISION 2

TIME ALLOWED: 20 Minutes DISTANCE: 15.72 Kilometres

STAGE No: 20

STAGE DISTANCE		INSTRUCTION	SIGNPOST	TULIP
Cumulative	Intermediate			
0.00	0.00	S.O. WITH CAUTION SERVICE AREA FOR 0.8KM		
0.80	0.80	T.R. WITH CAUTION ONTO MAIN ROAD WATCH FOR RALLY TRAFFIC	(SHERWOOD FOREST ROAD)	
1.91	1.11	NARROW BRIDGE		
2.21	0.30	S.O. WITH CAUTION - RALLY TRAFFIC ENTERING ON LEFT		
10.28	8.07	RSZ 25 OVER BRIDGE (120M)		
11.45	1.17	K.R. ON MAIN ROAD (RSZ 60 KPH)	(EASTBANK RD)	
12.82	1.37	NARROW BRIDGE		
13.29	0.47	S.O. AT CROSSROADS (END OF RSZ)	(26 COFFS HARBOUR)	
15.72	2.43	K.R. INTO CONTROL		

"COLDWATER CREEK" SPECIAL

MAPS: DORRIGO 1:250,000
 CONTROL: ROAD JUNCTION AT 6040 2597
 ENTRY: FROM THE E.
 TRAVEL: VIA RC USING MAPPED ROAD



TOTAL OIL
 SOUTHERN
 CROSS
 INTERNATIONAL
 RALLY

ADVICE: GENERALLY ROUGH
 WATCH FOR DEEP GUTTERS

DIVISION 2

TIME ALLOWED: 7 Minutes DISTANCE: 8.78 Kilometres

STAGE No: 21

STAGE DISTANCE		INSTRUCTION	SIGNPOST	TULIP
Cumulative	Intermediate			
0.00	0.00	S.O. FROM CONTROL		
1.36	1.36	K.L. AND FOLLOW MAIN TRACK	(D. CHILD)	
6.15	4.79	CAUTION - GUTTER ACROSS ROAD		
7.08	0.93	K.R. THEN DEEP GUTTER ON LEFT		
8.78	1.70	K.R. OVER CREST INTO CONTROL		

"BUSHMANS RANGE NORTH" TOURING

MAPS: DORRIGO 1:250,000
 CONTROL: ROAD JUNCTION AT 6038 2600
 ENTRY: FROM THE S.S.E.
 TRAVEL: VIA R.C. USING MAPPED ROAD



P.55
2/22

**TOTAL OIL
 SOUTHERN
 CROSS
 INTERNATIONAL
 RALLY**

ADVICE: WATCH FOR APPROACHING RALLY TRAFFIC
 EXTINGUISH ALL AUXILIARY LIGHTS

DIVISION 2

TIME ALLOWED: 2 Minutes DISTANCE: 0.99 Kilometres

STAGE No: 22

STAGE DISTANCE		INSTRUCTION	SIGNPOST	TULIP
Cumulative	Intermediate			
0.00	0.00	B.R. ONTO MAIN ROAD WITH EXTREME CAUTION RALLY TRAFFIC APPROACHING		
0.36	0.36	K.L. WITH CAUTION RALLY TRAFFIC APPROACHING		
0.99	0.63	K.L. INTO CONTROL (RALLY TRAFFIC FROM RIGHT)	(CALEDONIAN)	

"TIMBER TOP" SPECIAL

MAPS: DORRIGO 1:250,000
CONTROL: ROAD JUNCTION AT 6038 2600
ENTRY: FROM THE N.
TRAVEL: VIA RC CROSSING THE
GLENREAGH DORRIGO RAILWAY
AT MOLETON AND TIMBER TOP



ADVICE: WATCH FOR STRAYING STOCK

DIVISION 2













TIME ALLOWED: 26 Minutes DISTANCE: 34.19 Kilometres

STAGE No: 23

STAGE DISTANCE		INSTRUCTION	SIGNPOST	TULIP
Cumulative	Intermediate			
0.00	0.00	S.O. FROM CONTROL		
0.20	0.20	B.L. AND FOLLOW MAIN ROAD	BUSHMAN RANGE RD	
4.70	4.50	FORD - ROUGH APPROACH (70M)		
4.86	0.16	RAILWAY CROSSING	STOP LOOK LISTEN	
4.92	0.06	B.R. AND FOLLOW MAIN ROAD	(BUSHMANS RANGE ROAD)	
7.81	2.89	BRIDGE		
8.23	0.42	T.R.		
8.80	0.57	BRIDGE		
9.31	0.51	T.R. AND FOLLOW MAIN ROAD	GLENREAGH 12	

TIME ALLOWED: 26 Minutes DISTANCE: 34.19 Kilometres

STAGE No.: 2/23

STAGE DISTANCE		INSTRUCTION	SIGNPOST	TULIP
Cumulative	Intermediate			
12.24	2.93	K.R. AND CROSS RAILWAY	GLENREAGH	
19.10	6.86	T.H.R. WITH CAUTION WATCH FOR SPECTATORS	(MOLETON 12KM LOWANNA 27KM)	
19.82	0.72	BRIDGE, BRIDGE AND GRID		
20.92	1.10	BRIDGE		
21.41	0.49	CAUTION - ROCKY DIP THEN GRID (60M)		
21.84	0.43	K.L.		
22.28	0.44	GATE - OPEN ON SURVEY		
23.32	1.04	ROCKY FORD		
23.88	0.56	GRID		
23.95	0.07	BRIDGE		
24.22	0.27	K.L. AND FOLLOW MAIN ROAD	RED WHITE & BLUE	
28.22	4.00	S.O.	(FIRE ROAD YANGOR)	

"BUSHMANS RANGE SOUTH" TOURING

P.59
2/24

MAPS: DORRIGO 1:250,000
CONTROL: ROAD JUNCTION AT 6040 2597
ENTRY: FROM THE N.W.
TRAVEL: VIA R.C. USING MAPPED ROAD



TOTAL OIL
SOUTHERN
CROSS
INTERNATIONAL
RALLY

ADVICE: WATCH FOR APPROACHING RALLY TRAFFIC
EXTINGUISH ALL AUXILIARY LIGHTS

DIVISION 2

TIME ALLOWED: 2 Minutes DISTANCE: 0.99 Kilometres

STAGE No: 24

STAGE DISTANCE		INSTRUCTION	SIGNPOST	TULIP
Cumulative	Intermediate			
0.00	0.00	B.L. ONTO MAIN ROAD WITH EXTREME CAUTION RALLY TRAFFIC APPROACHING	(CALEDONIAN)	
0.63	0.63	S.O. WITH CAUTION RALLY TRAFFIC APPROACHING		
0.99	0.36	K.R. INTO CONTROL WITH CAUTION - RALLY TRAFFIC FROM LEFT		

"BROOKLANA" SPECIAL

MAPS: DORRIGO 1:250,000
 CONTROL: ON ROAD AT 5810 2420
 ENTRY: FROM THE N.E.
 TRAVEL: VIA RC USING UNMAPPED ROADS
 FROM 6039 2563 TO 6037 2545
 FROM 6026 2540 TO 6002 2512
 AND PASSING THROUGH UPPER BOBO
 BROOKLANA
 MEGAN
 LEIGH



P. 60
2/25

TOTAL OIL
 SOUTHERN
 CROSS
 INTERNATIONAL
 RALLY

ADVICE: WATCH FOR STRAYING STOCK AND KANGAROOS

DIVISION 2









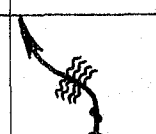



TIME ALLOWED: 50 Minutes DISTANCE: 62.38 Kilometres

STAGE No: 25

STAGE DISTANCE		INSTRUCTION	SIGNPOST	TULIP
Cumulative	Intermediate			
0.00	0.00	S.O. FROM CONTROL	(COLDWATER ROAD)	
1.49	1.49	S.O.	(GUNDARENE RD)	
2.15	0.66	K.L. OF HOUSES ON RIGHT		
4.49	2.34	T.L. ONTO MAIN ROAD	(BUSHMANS RANGE RD)	
4.90	0.41	T.R. OFF MAIN ROAD (6039 2563)		
7.09	2.19	K.R. ON MAIN TRACK (6037 2545)		
8.72	1.63	K.R. AND FOLLOW MAIN TRACK (6026 2540)		
11.24	2.52	LOG ON LEFT		
12.92	1.68	K.R.		













TIME ALLOWED: 50 Minutes DISTANCE: 62.38 Kilometres






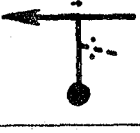






STAGE No.: 2/25

STAGE DISTANCE		INSTRUCTION	SIGNPOST	TULIP
Cumulative	Intermediate			
13.03	0.11	T.H.L. AND FOLLOW MAIN ROAD (6002 2512) - P.R.P.C.	(LANGLEYS)	
16.15	3.12	K.R. AND FOLLOW MAIN ROAD	RANGE RD	
17.12	0.97	K.R. AND FOLLOW MAIN ROAD		
18.90	1.78	K.R.		
21.53	2.63	B.R. THEN T.R. (30M) CAUTION - ROUGH DOWNHILL		
22.11	0.58	CAUTION - S.O. THEN ROCKY FORD		
22.56	0.45	SHARP DIP		
22.68	0.12	ROUGH AND BOGGY		
23.58	0.90	FORD		
26.96	3.38	K.L. ON MAIN ROAD	(FARLEYS RD)	
27.84	0.88	NARROW BRIDGE		
28.28	0.44	S.O.	(WHITNEYS RD)	

TIME ALLOWED: 50 Minutes DISTANCE: 62.38 Kilometres

STAGE No.: 2/25

STAGE DISTANCE		INSTRUCTION	SIGNPOST	TULIP
Cumulative	Intermediate			
28.93	0.65	S.O.	(GREYS RD)	
30.63	1.70	T.R. OFF MAIN ROAD		
30.84	0.21	ROCKY FORD (5962 2502) - P.R.P.C.		
31.32	0.48	T.H.L. ONTO MAIN ROAD		
32.17	0.85	BRIDGE	BO BO CREEK	
33.00	0.83	K.R.	(UPPER BOBO 6)	
34.37	1.37	S.O. AT CREST	(EVE CREEK RD)	
35.59	1.22	BRIDGE THEN T.L.	EVE CREEK	
39.47	3.88	CAUSEWAY		
40.29	0.82	K.R. OVER BRIDGE	COOPERNOOK CREEK	
41.50	1.21	K.L.		
42.83	1.33	K.L. ON MAIN ROAD		

STAGE DISTANCE		INSTRUCTION	SIGNPOST	TULIP
Cumulative	Intermediate			
44.59	1.76	BRIDGE		
45.74	1.15	K.L. OF HOUSE ON RIGHT		
46.04	0.30	S.O.	(11 MT MOOMBIL)	
47.15	1.11	K.R.		
48.33	1.18	BRIDGE		
48.40	0.07	T.L. AND FOLLOW MAIN ROAD	DORRIGO 14	
48.46	0.06	BRIDGE	WILD CATTLE CREEK	
49.57	1.11	K.L. ON MAIN ROAD	(RODGERS ROAD)	
50.71	1.14	RAILWAY UNDERPASS		
52.63	1.92	S.O.	(AUST ANTIMONY MINE)	
53.49	0.86	RAILWAY CROSSING	STOP	
53.60	0.11	K.R. ON MAIN ROAD	(SLINGSBYS ROAD)	

MAPS: "THORA" TOURING AND REFUEL
 DORRIGO 1:250,000
 CONTROL: ROAD JUNCTION AT 5952 2265
 ENTRY: FROM THE N.E.
 TRAVEL: VIA RC PASSING THROUGH THORA AND
 BELLINGEN



**TOTAL OIL
 SOUTHERN
 CROSS
 INTERNATIONAL
 RALLY**

ADVICE: REFUEL AT TOTAL SERVICE STATION, BELLINGEN
 (5990 2286) - P.R.P.C.

DIVISION 2

TIME ALLOWED: 35 Minutes DISTANCE: 34.13 Kilometres

STAGE No: 26

STAGE DISTANCE		INSTRUCTION	SIGNPOST	TULIP
Cumulative	Intermediate			
0.00	0.00	B.L. ONTO MAIN ROAD		
0.53	0.53	R.S.Z. 60 KPH	60	
0.69	0.16	T.L. AND FOLLOW MAIN ROAD (OLD CORAMBA ROAD)		
1.10	0.41	END OF RSZ	0	
28.52	27.42	R.S.Z. 60 KPH	60	
28.76	0.24	T.L. OFF MAIN ROAD TOTAL SERVICE STATION (5990 2286) - P.R.P.C.	TOTAL	
28.79	0.03	T.L. ONTO MAIN ROAD THEN K.L. OF MONUMENT		
29.02	0.23	T.R. AND FOLLOW MAIN ROAD	KALANG 18	
29.95	0.93	END OF RSZ	0	

"GLADSTONE PEAK" SPECIAL

MAPS: DORRIGO 1:250,000
 CONTROL: ON ROAD AT 5915 2185
 ENTRY: FROM THE N.W.
 TRAVEL: VIA RC USING UNMAPPED ROADS
 FROM 5902 2233 TO 5911 2186



P.67
2/27

TOTAL OIL
 SOUTHERN
 CROSS
 INTERNATIONAL
 RALLY

ADVICE: WATCH FOR STRAYING STOCK

DIVISION 2

TIME ALLOWED: 13 Minutes DISTANCE: 16.75 Kilometres

STAGE No: 27

STAGE DISTANCE		INSTRUCTION	SIGNPOST	TULIP
Cumulative	Intermediate			
0.00	0.00	S.O. FROM CONTROL		
0.19	0.19	B.L. THEN K.R. (30M)		
0.37	0.18	GRID		
0.70	0.33	S.O. MAIN ROAD	((HULBERTS FIRE ROAD)	
1.11	0.41	CAUTION - TREE BURNT ACROSS ROAD		
3.21	2.10	BRIDGE		
3.39	0.18	EXTREME CAUTION ROUGH APPROACH TO ROCKY FORD HOLE ON RIGHT ON APPROACH		
4.00	0.61	K.R.		
4.92	0.92	CAUTION - K.R. OF LARGE HOLE		

TIME ALLOWED: 13 Minutes DISTANCE: 16.75 Kilometres

STAGE No.: 2/27

STAGE DISTANCE		INSTRUCTION	SIGNPOST	TULIP
Cumulative	Intermediate			
5.23	0.31	ROCKY FORD - BIG LOG ON RIGHT		
6.27	1.04	ROCK OUTCROP		
8.88	2.61	K.R. (5902 2233)	(FIRE ROAD DOUBLE TOP)	
11.10	2.22	K.L.	(RAYMONDS TRAIL)	
11.58	0.48	CAUTION - ROAD COLLAPSED ON RIGHT		
12.42	0.84	T.L. ONTO MAIN ROAD	(REIDS CREEK RD)	
13.28	0.86	T.L. - OVER GUTTER		
15.33	2.05	WIRE GATE OPEN ON SURVEY		
15.47	0.14	WIRE GATE OPEN ON SURVEY		
16.36	0.89	WIRE GATE - OPEN ON SURVEY THEN B.R. ONTO MAIN ROAD (5911 2186)		
16.75	0.39	CONTROL		

"MISSABOTTI" TOURING

P.69
2/28

MAPS: DORRIGO 1:250,000
CONTROL: UNMAPPED ROAD JUNCTION AT 5801 2001
ENTRY: FROM THE E.
TRAVEL: VIA RC PASSING THROUGH MISSABOTTI AND BOWRAVILLE



TOTAL OIL
SOUTHERN
CROSS
INTERNATIONAL
RALLY

ADVICE: PROCEED QUIETLY PAST HOUSES AND THROUGH TOWN

DIVISION 2

TIME ALLOWED: 30 Minutes DISTANCE: 33.57 Kilometres

STAGE No: 28

STAGE DISTANCE		INSTRUCTION	SIGNPOST	TULIP
Cumulative	Intermediate			
0.00	0.00	S.O. FROM CONTROL		
0.82	0.82	CAUSEWAY		
2.24	1.42	CAUTION - OLD BRIDGE		
4.04	1.80	T.L.	(KENNAICLE CK)	
6.29	2.25	T.L.		
6.67	0.38	BRIDGE		
8.45	1.78	BRIDGE		
9.60	1.15	S.O.	MACKSVILLE 13 BOWRAVILLE 4	
10.03	0.43	S.O. ONTO NEW ALIGNMENT		

TIME ALLOWED: 30 Minutes DISTANCE: 33.57 Kilometres

STAGE No.: 2/28

STAGE DISTANCE		INSTRUCTION	SIGNPOST	TULIP
Cumulative	Intermediate			
10.78	0.75	B.L. ONTO MAIN ROAD	BOWRAVILLE 3½	
15.25	4.47	T.R.	BOWRAVILLE	
15.48	0.23	RSZ 60 KPH	60	
16.09	0.61	S.O. AT CROSSROADS	(BUCCRABENDINNI)	
16.84	0.75	T.R. AND FOLLOW MAIN ROAD	SOUTH ARM RD	
17.35	0.51	K.R. ALONG MAIN ROAD		
17.61	0.26	END OF RSZ	∅	
20.10	2.49	NARROW BRIDGE		
20.31	0.21	K.L. ALONG MAIN ROAD	(SIMPSONS RIDGE)	
21.27	0.96	CAUTION - ONE LANE BRIDGE HUMP ON EXIT		
22.26	0.99	T.R. AND FOLLOW MAIN ROAD	SOUTH ARM	
23.63	1.37	K.L.		

"THUMB CREEK" SPECIAL

MAPS: DORRIGO 1:250,000
 CONTROL: UNMAPPED ROAD JUNCTION AT 5732 1926
 ENTRY: FROM THE W.
 TRAVEL: VIA R.C. USING UNMAPPED ROADS
 TO 5735 2065
 FROM 5650 2135 TO 5634 2104
 FROM 5690 2010 TO 5640 1990
 FROM 5675 1960 TO CONTROL



TOTAL OIL
SOUTHERN
CROSS
INTERNATIONAL
RALLY

ADVICE: FRIGHTENING FORDS, CALAMITOUS CLIMBS, DIABOLICAL
DROPS AND ROVING RUMINANTS I.E. MEANDERING MOO-COWS

DIVISION 2













TIME ALLOWED: 70 Minutes DISTANCE: 78.66 Kilometres

STAGE No: 29

STAGE DISTANCE		INSTRUCTION	SIGNPOST	TULIP
Cumulative	Intermediate			
0.00	0.00	S.O. FROM CONTROL		
0.06	0.06	LONG ROCKY FORD		
0.19	0.13	GATEWAY		
1.00	0.81	GATEWAY AND THEN V GUTTER (30M)		
1.23	0.23	CAUTION - ROCKY DIP		
1.36	0.13	EXTREME CAUTION DEEP ROCKY DIP		
1.43	0.07	GATEWAY AND THEN CAUTION - ROCKY FORD		
1.52	0.09	S.O. AND THEN CAUTION - ROCKY FORD		
1.72	0.20	EXTREME CAUTION ROCKY FORD FOR 60 METRES DEEP HOLE ON LEFT ENTRY		

TIME ALLOWED: 70 Minutes DISTANCE: 78.66 Kilometres

STAGE No.: 2/29





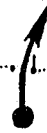
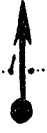



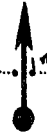


STAGE DISTANCE		INSTRUCTION	SIGNPOST	TULIP
Cumulative	Intermediate			
1.81	0.09	EXTREME CAUTION ROCKY FORD FOR 70 METRES DEEP WATER ON RIGHT EXIT		
2.18	0.37	CAUTION - ROCKY FORD DEEP HOLE ON RIGHT ENTRY		
5.22	3.04	K.R. AND THEN B.R. ONTO MAIN ROAD (40M)		
5.64	0.42	K.R. WITH CAUTION POSSIBLE ROADWORKS FOR 6KM		
5.90	0.26	K.R. UPHILL AND FOLLOW MAIN TRACK		
11.38	5.48	STEEP CLIMB		
11.84	0.46	WIRE GATE - OPEN ON SURVEY THEN SHARP LEFT CURVE		
11.90	0.06	S.O. AND FOLLOW MAIN TRACK		
13.37	1.47	LOG AND LANDSLIDE ON LEFT		
15.00	1.63	ROAD COLLAPSED ON RIGHT		
16.08	1.08	T.R. AND FOLLOW MAIN ROAD	(KOSEKAI RD)	
16.70	0.62	EXTREME CAUTION VERY ROUGH FOR 190 METRES		

TIME ALLOWED: 70 Minutes

DISTANCE: 78.66 Kilometres

STAGE No.:

2/29

STAGE DISTANCE		INSTRUCTION	SIGNPOST	TULIP
Cumulative	Intermediate			
17.67	0.97	CAUTION - VERY ROUGH		
18.83	1.16	ROUGH		
19.61	0.78	ROCKY FORD THEN ROCKY FOR 90 METRES		
19.71	0.10	ROCKY FORD		
19.84	0.13	WIRE GATE - OPEN ON SURVEY		
20.18	0.34	WIRE GATE - OPEN ON SURVEY		
20.24	0.06	CAUTION - ROCKY DIP		
20.71	0.47	T.H.L. OFF MAIN ROAD (5735 2065)		
20.77	0.06	ROCKY DIP AND THEN CAUTION - SHARP DIP (30M)		
21.20	0.43	WIRE GATE - OPEN ON SURVEY		
21.56	0.36	CAUTION - GUTTER		
22.17	0.61	CAUTION - ROCK OUTCROPS		













TIME ALLOWED: 70 Minutes DISTANCE: 78.66 Kilometres

STAGE No.: 2/29

STAGE DISTANCE		INSTRUCTION	SIGNPOST	TULIP
Cumulative	Intermediate			
22.39	0.22	K.L. UPHILL AND FOLLOW MAIN TRACK		
23.34	0.95	CAUTION - ROCK OUTCROPS		
23.50	0.16	CAUTION - ROUGH UPHILL FOR 80 METRES		
26.86	3.36	K.R.		
27.74	0.88	SLIPPERY WHEN WET		
28.08	0.34	SLIPPERY WHEN WET		
28.19	0.11	SLIPPERY WHEN WET		
31.83	3.64	WIRE GATE - OPEN ON SURVEY		
32.87	1.04	T.H.L. AND FOLLOW MAIN ROAD (5675 2120) - P.R.P.C.	(MACKAYS RD)	
33.97	1.10	K.L.	(CEDAR TRAIL RD)	
35.96	1.99	T.H.L. OFF MAIN ROAD WITH CAUTION (5650 2135)	BOULDER ROAD FOUR WHEEL DRIVE VEHICLES ONLY	
36.78	0.82	K.R. OF LOG DUMP		


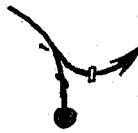










TIME ALLOWED: 70 Minutes DISTANCE: 78.66 Kilometres

STAGE No.: 2/29

STAGE DISTANCE		INSTRUCTION	SIGNPOST	TULIP
Cumulative	Intermediate			
37.08	0.30	K.R. DOWNHILL		
37.46	0.38	STOP AND ENGAGE LOW GEAR K.R. WITH EXTREME CAUTION STEEP DESCENT FOR 1500 METRES WATCH FOR WARNING SIGNS		
39.04	1.58	CAUTION - DEEP ROCKY FORD THEN ROUGH FOR 500 METRES		
39.52	0.48	K.L. ON LOW TRACK		
40.43	0.91	GRID - WATCH FOR STOCK THEN V GUTTER (50M)		
40.87	0.44	CAUTION - DEEP ROCKY FORD		
41.18	0.31	CAUTION - DEEP ROCKY FORD		
41.58	0.40	BRIDGE THEN GRID (30M) (5634 2104)		
42.08	0.50	BRIDGE		
43.26	1.18	BRIDGE - WATCH FOR STOCK		
48.77	5.51	BRIDGE		
52.34	3.57	K.R. - WATCH FOR STOCK		

TIME ALLOWED: 70 Minutes DISTANCE: 78.66 Kilometres

STAGE No.: 2/29

STAGE DISTANCE		INSTRUCTION	SIGNPOST	TULIP
Cumulative	Intermediate			
54.16	1.82	BRIDGE - WATCH FOR STOCK		
54.51	0.35	T.H.R. WITH CAUTION AND THEN GRID (40M) (5690 2010)	THUMB CREEK NO THROUGH ROAD	
55.41	0.90	GRID - WATCH FOR STOCK		
55.80	0.39	BRIDGE AND THEN (20M) WIRE GATE - OPEN ON SURVEY		
56.21	0.41	BOGGY WHEN WET		
56.66	0.45	T.R. AND THEN CAUTION BOGGY FOR 100 METRES		
57.65	0.99	S.O.		
57.83	0.18	FORD		
58.49	0.66	FORD		
58.75	0.26	WIRE GATE - OPEN ON SURVEY AND THEN K.L. UPHILL		
59.10	0.35	WIRE GATE - OPEN ON SURVEY THEN STEEP ASCENT FOR 700M		
59.55	0.45	K.R.		

TIME ALLOWED: 70 Minutes DISTANCE: 78.66 Kilometres

STAGE No.: 2/29

STAGE DISTANCE		INSTRUCTION	SIGNPOST	TULIP
Cumulative	Intermediate			
60.23	0.68	K.L. AND THEN STEEP ASCENT FOR 250 METRES		
61.15	0.92	K.L.		
61.58	0.43	STEEP ASCENT FOR 100 METRES		
61.66	0.08	K.R. UPHILL		
61.77	0.11	CAUTION - LOG ON RIGHT		
62.07	0.30	CAUTION - ROAD COLLAPSED ON RIGHT		
62.64	0.57	CAUTION - ROCKS ON RIGHT ROAD COLLAPSED ON LEFT		
63.66	1.02	B.L. ONTO MAIN ROAD CAUTION - GUTTER (5640 1990)	(BELLBIRD RD)	
66.25	2.59	S.O.		
67.55	1.30	K.L.		
68.28	0.73	T.H.R. WITH CAUTION GUTTER THEN STEEP ASCENT (350M) (5675 1960) - P.R.P.C.		
68.64	0.36	CAUTION OVER CREST ROAD COLLAPSED ON LEFT ROCKS ON RIGHT		

STAGE DISTANCE		INSTRUCTION	SIGNPOST	TULIP
Cumulative	Intermediate			
68.74	0.10	K.R. UPHILL		
69.12	0.38	SLIPPERY WHEN WET (20M)		
69.41	0.29	SLIPPERY WHEN WET (10M)		
69.65	0.24	CAUTION - V GUTTER ROAD COLLAPSED ON LEFT		
70.17	0.52	B.L. AND THEN CAUTION NARROW TRACK FOR 2 KILOMETRES		
70.37	0.20	LOGS BOTH SIDES		
71.92	1.55	K.L.		
72.10	0.18	K.L.		
73.19	1.09	S.O. AND FOLLOW MAIN ROAD		
75.38	2.19	S.O.		
76.85	1.47	S.O.		
77.79	0.94	K.R. DOWNHILL PAST LOG DUMP		

"WILLAWARRIN" TOURING AND SERVICE

MAPS: DORRIGO 1:250,000 AND HASTINGS 1:250,000
 CONTROL: TOWN BEACH, PORT MACQUARIE AT 6000 1093
 ENTRY: FREE (NO P.R.P.C. IN PORT MACQUARIE)
 TRAVEL: VIA RC PASSING THROUGH TAYLORS ARM
 MILLBANK
 WILLAWARRIN
 KEMPSEY AND
 HIBBARD



TOTAL OIL
 SOUTHERN
 CROSS
 INTERNATIONAL
 RALLY

ADVICE: PROCEED QUIETLY PAST HOUSES AND THROUGH TOWNS. SERVICE AT KEMPSEY TOTAL SERVICE STATION (5919 1507) - P.R.P.C.

DIVISION 2













TIME ALLOWED: 135 Minutes DISTANCE: 119.83 Kilometres

STAGE No: 30

STAGE DISTANCE		INSTRUCTION	SIGNPOST	TULIP
Cumulative	Intermediate			
0.00	0.00	T.R. AND FOLLOW MAIN ROAD		
7.39	7.39	RSZ 60 KPH	60	
7.54	0.15	T.R. AND FOLLOW MAIN ROAD	KEMPSEY VIA HICKEYS CREEK	
7.95	0.41	END OF RSZ	Ø	
8.07	0.12	CAUTION - BRIDGE		
8.83	0.76	S.O. AT CREST		
8.95	0.12	BRIDGE THEN FOLLOW MAIN ROAD		
11.57	2.62	B.R. ONTO MAIN ROAD		
15.15	3.58	BRIDGE		






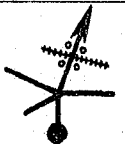






TIME ALLOWED: 135 Minutes DISTANCE: 119.83 Kilometres

STAGE No.: 2/30

STAGE DISTANCE		INSTRUCTION	SIGNPOST	TULIP
Cumulative	Intermediate			
15.81	0.66	CAUSEWAY		
16.58	0.77	GRID - WATCH FOR STOCK		
19.68	3.10	K.R. ON MAIN ROAD	(WESTERN RANGE FOREST ROAD)	
21.56	1.88	BRIDGE		
22.69	1.13	GRID		
23.56	0.87	S.O.	(BILLY BYANG CK)	
23.68	0.12	BRIDGE		
25.20	1.52	K.L. ON MAIN ROAD	28 KEMPSEY	
25.36	0.16	BRIDGE		
27.08	1.72	CAUTION - NARROW BRIDGE		
31.76	4.68	T.L. WITH CAUTION AND FOLLOW MAIN ROAD	37 KEMPSEY	
35.29	3.53	K.L. ON MAIN ROAD	(MOPARRABAH, WARBO)	

TIME ALLOWED: 135 Minutes DISTANCE: 119.83 Kilometres

STAGE No.: 2/30






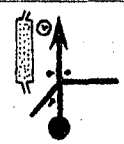
STAGE DISTANCE		INSTRUCTION	SIGNPOST	TULIP
Cumulative	Intermediate			
38.34	3.05	RSZ 60 KPH	60	
39.15	0.81	END OF RSZ THEN CAUTION - BRIDGE POSSIBLE DETOUR	∅	
62.19	23.04	RSZ 60 KPH	60	
62.40	0.21	S.O. AND FOLLOW MAIN ROAD	(AIRPORT)	
63.89	1.49	S.O. AND FOLLOW MAIN ROAD	(15 FREDERICKTON)	
68.04	4.15	K.R. AND THEN RAILWAY CROSSING (50M)		
69.01	0.97	T.R. ONTO PACIFIC HIGHWAY	TAREE	
71.03	2.02	T.L. OFF MAIN ROAD TOTAL SERVICE STATION (5919 1507) -P.R.P.C.	TOTAL	
71.09	0.06	T.L. ONTO PACIFIC HIGHWAY AND FOLLOW MAIN ROAD		
72.60	1.51	RSZ 80 KPH	80	
74.30	1.70	RSZ 100 KPH	100	
109.93	35.63	T.L. OFF HIGHWAY	PORT MACQUARIE	

TIME ALLOWED: 135 Minutes

DISTANCE: 119.83 Kilometres

STAGE No.:

2/30

STAGE DISTANCE		INSTRUCTION	SIGNPOST	TULIP
Cumulative	Intermediate			
110.10	0.17	END OF RSZ	∅	
114.18	4.08	RSZ 60 KPH	60	
117.69	3.51	T.L.	PARK STREET	
117.92	0.23	T.R. AND FOLLOW MAIN ROAD	BULLER STREET	
118.75	0.83	S.O.	(HORTON STREET)	
119.83	1.08	S.O. AND PROCEED TO IMPOUND CONTROL	(STEWART STREET)	
		ON BOOKING INTO END OF DIVISION CONTROL, 'PARC FERME' CONDITIONS WILL APPLY UNTIL FIFTEEN (15) MINUTES PRIOR TO DUE TIME OF DEPARTURE OF EACH COMPETITOR.		
		FIRST CAR IS DUE TO DEPART AT 3.00P.M. AND OTHERS WILL LEAVE AT 2 MINUTE INTERVALS IN ORDER OF ASCENDING POINTS LOST.		
		THERE WILL BE A SERVICE PERIOD OF ONE (1) HOUR DURING WHICH TIME YOU MAY REMOVE YOUR VEHICLE FROM IMPOUND.		
		THIS HOUR MAY BE TAKEN BETWEEN 7 A.M. AND 1 P.M. ALL CARS MUST BE RETURNED TO THE IMPOUND BY 1 P.M. REFER REGULATION 31.2		