

TOTAL OIL
SOUTHERN
CROSS
INTERNATIONAL
RALLY

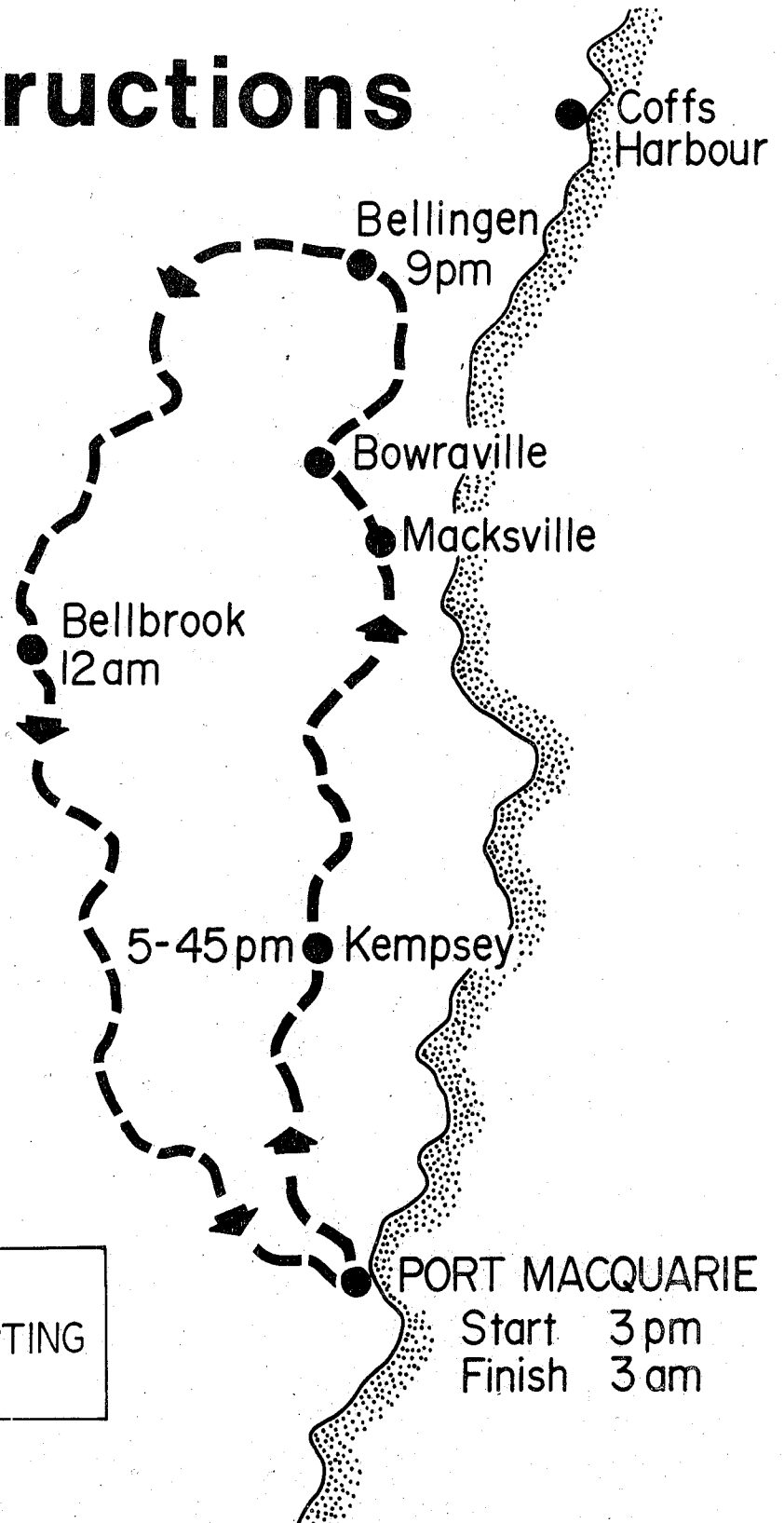


DAY THREE

Monday 11 th October
Tuesday 12 th October

Total day distance 750 km
Progressive rally distance
2600 km

Route Instructions



Organised by the
AUSTRALIAN SPORTING
CAR CLUB

SYNOPSIS OF DIVISION THREE

Stage	Name and Type	No. of PRPC	Distance	Time	Accumulative Distance
1.	"HIBBARD" TOURING AND REFUEL	1	22.58	30	22.58
2.	✓ "WATERFALL" SPECIAL	2	23.89	18	46.47
3.	"ROLLANDS PLAINS" TOURING	0	17.47	15	63.94
4.	✓ "SNOWY" SPECIAL	0	9.24	7	73.18
5.	"HASTINGS FOREST HIGHWAY" TOURING	0	3.10	5	76.28
6.	✓ "TUCKYBUNYUBAH" SPECIAL	2	77.17	65	153.45
7.	"BURNT BRIDGE" TOURING	0	14.98	15	168.43
8.	"FREDERICKTON" TOURING AND REFUEL	1	17.52	20	185.95
9.	✓ "TAN BAN" SPECIAL	5	85.49	70	271.44
10.	"BOWRAVILLE" TOURING AND COFFEE STOP	1	28.45	30	299.89
11.	✓ "NEWRY" SPECIAL	3	53.10	43	352.99
12.	"BELLINGEN" TOURING AND REFUEL	1	19.13	27	372.12
13.	✓ "JACOBS LADDER" SPECIAL	2	124.57	100	496.69
14.	"MEDLOW" TOURING	0	5.79	10	502.48
15.	✓ "NULLA FIVE DAY" SPECIAL	1	50.50	40	552.98
16.	"BELLBROOK" TOURING AND SERVICE	0	28.52	35	581.50
17.	"KIPPARA" SPECIAL	2	113.84	90	695.34
18.	"BEECHWOOD" TOURING AND SERVICE	0	44.96	60	740.30


740.30
 COMP 537.80
 TOUR 202.50
 COMP 72.65

SERVICE DETAILS

Point	Type	Location	Intermediate Distance	Accumulative Distance	Percentage Special Stages	First Car Due
A	REFUEL	TOTAL S/STN, PORT MACQUARIE	2.4	2.4	0	3.03pm
B	MEAL	PARK, PACIFIC HWY, SOUTH KEMPSEY	167.1	169.5	65%	5.32pm
C	REFUEL	TOTAL S/STN SOUTH KEMPSEY	0.1	169.6	0	6.03pm
D	REFUEL	TOTAL S/STN BELLINGEN	195.7	365.3	71%	8.55pm
E	SERVICE	ARMIDALE RD, HICKEYS CREEK	219.9	585.2	79%	12.00am
F	IMPOUND	TOWN BEACH, PORT MACQUARIE	162.7	747.9	70%	2.45am

"HIBBARD" TOURING AND REFUEL

MAPS: HASTINGS 1:250,000
 CONTROL: UNMAPPED ROAD JUNCTION AT 5818 1201
 ENTRY: FROM THE E.S.E.
 TRAVEL: VIA R.C. PASSING THROUGH HIBBARD
 AND USING UNMAPPED ROAD FROM
 5873 1170 TO 5837 1180.



ADVICE: REFUEL AT PORT MACQUARIE TOTAL SERVICE STATION
 (5980 1090) - P.R.P.C.

DIVISION 3












TIME ALLOWED: 30 Minutes DISTANCE: 22.58 Kilometres

STAGE No: 1

STAGE DISTANCE		INSTRUCTION	SIGNPOST	TULIP
Cumulative	Intermediate			
0.00	0.00	S.O. FROM START RAMP		
0.05	0.05	K.R. AFTER ROAD BLOCK	STEWART ST	
0.56	0.51	T.R.	GRANT ST	
1.22	0.66	T.L. WITH CAUTION WATCH FOR PEDESTRIANS	HORTON ST	
1.43	0.21	S.O.	KEMPSEY 50	
1.78	0.35	T.R.	PACIFIC HIGHWAY 7	
2.13	0.35	T.L. OFF MAIN ROAD TOTAL SERVICE STATION (5980 1090) - P.R.P.C.	TOTAL	
2.17	0.04	T.L. ONTO MAIN ROAD		
2.58	0.41	T.R. AND FOLLOW MAIN ROAD	KEMPSEY	

TIME ALLOWED: 30 Minutes DISTANCE: 22.58 Kilometres

STAGE No.: 3/1

STAGE DISTANCE		INSTRUCTION	SIGNPOST	TULIP
Cumulative	Intermediate			
6.29	3.71	END OF RSZ	∅	
10.54	4.25	T.R. WITH CAUTION ONTO PACIFIC HIGHWAY (RSZ 100 KPH)	KEMPSEY	
15.78	5.24	T.L. OFF HIGHWAY WITH CAUTION - HARD TO SEE (5873 1170) (END OF RSZ)	EXTENSION RD	
16.78	1.00	S.O. AND FOLLOW MAIN ROAD	EXTN RD	
17.35	0.57	CAUTION - LOG BRIDGE		
18.08	0.73	S.O.		
18.26	0.18	BRIDGE		
19.31	1.05	T.R. WITH CAUTION ONTO MAIN ROAD (5837 1180)	(EXTENSION RD)	
19.69	0.38	T.L. AND CROSS RAILWAY BRIDGE	ROLLANDS PLAINS	
22.37	2.68	T.L.	SCRUBBY CRK RD	
22.58	0.21	CONTROL		

"WATERFALL" SPECIAL

MAPS: HASTINGS 1:250,000
 CONTROL: UNMAPPED ROAD JUNCTION AT 5815 1202
 ENTRY: FROM THE W.N.W.
 TRAVEL: VIA R.C. USING UNMAPPED ROADS TO 5812 1178;
 FROM 5808 1179 TO 5823 1160
 FROM 5777 1188 TO 5806 1179



TOTAL OIL
 SOUTHERN
 CROSS
 INTERNATIONAL
 RALLY

ADVICE: WATCH OUT FOR SPECTATORS

DIVISION 3

TIME ALLOWED: 18 Minutes DISTANCE: 23.89 Kilometres

STAGE No. 2

STAGE DISTANCE		INSTRUCTION	SIGNPOST	TULIP
Cumulative	Intermediate			
0.00	0.00	S.O. FROM CONTROL OVER BRIDGE		
0.79	0.79	S.O.	(OLD TOWER RD)	
1.13	0.34	K.L. ALONG MAIN ROAD	17/1	
1.27	0.14	B.R. AND FOLLOW MAIN ROAD	(MARSH)	
1.80	0.53	CAUTION - DIP AND THEN LOG BRIDGE		
2.63	0.83	T.R. WITH CAUTION - WATCH FOR SPECTATORS (5812 1178)	TOWER RD	
2.83	0.20	T.L. AND FOLLOW MAIN ROAD (5808 1179)	McARTHYS RD	
3.20	0.37	K.R. ON MAIN TRACK		
3.39	0.19	DIP		

TIME ALLOWED: 18 Minutes DISTANCE: 23.89 Kilometres

STAGE No.: 3/2

STAGE DISTANCE		INSTRUCTION	SIGNPOST	TULIP
Cumulative	Intermediate			
3.61	0.22	T.L.		
3.80	0.19	K.R.		
3.95	0.15	CAUTION - BRIDGE		
4.16	0.21	T.L. AND FOLLOW MAIN TRACK	(LOGGY CRK RD)	
4.70	0.54	ROUGH DOWNHILL		
4.78	0.08	FORD		
5.12	0.34	K.L. ALONG MAIN TRACK		
6.47	1.35	FORD		
6.91	0.44	T.H.R. ONTO MAIN ROAD (5823 1160) - P.R.P.C. CAUTION GUTTER	(McCARTHYS RD)	
9.25	2.34	K.L. AND FOLLOW MAIN ROAD	(LOGGY CRK RD)	
15.25	6.00	K.R.	(TOWER TRAIL)	
15.43	0.18	T.R. AND FOLLOW MAIN ROAD (5777 1188)		

"ROLLANDS PLAINS" TOURING

MAPS: HASTINGS 1:250,000
 CONTROL: UNMAPPED ROAD JUNCTION AT 5699 1273
 ENTRY: FROM THE E.
 TRAVEL: VIA R.C. USING UNMAPPED ROAD TO 5795 1223
 AND PASSING THROUGH BALLENGARRA AND
 ROLLANDS PLAINS



**TOTAL OIL
 SOUTHERN
 CROSS
 INTERNATIONAL
 RALLY**

ADVICE: PROCEED QUIETLY PAST HOUSES;
 WATCH FOR STRAYING STOCK.

DIVISION 3

TIME ALLOWED: 15 Minutes DISTANCE: 17.47 Kilometres

STAGE No: 3

STAGE DISTANCE		INSTRUCTION	SIGNPOST	TULIP
Cumulative	Intermediate			
0.00	0.00	T.H.L. ONTO MAIN ROAD	(WATER FALL RD)	
3.93	3.93	GRID THEN B.L. AND FOLLOW MAIN ROAD (5795 1223)	ROLLANDS PLAINS RD	
11.69	7.76	K.L. ONTO GRAVEL AND FOLLOW MAIN ROAD	(UPPER ROLLANDS PLAINS) (TELEGRAPH POINT)	
12.19	0.50	BRIDGE		
14.43	2.24	K.L.		
15.52	1.09	GRID - WATCH FOR STOCK		
17.30	1.78	B.R.	PUNCHBOWL RD	
17.47	0.17	CONTROL		

"SNOWY" SPECIAL

MAPS: HASTINGS 1:250,000
CONTROL: UNMAPPED ROAD JUNCTION AT 5623 1267
ENTRY: FROM THE N.N.E.
TRAVEL: VIA R.C. USING UNMAPPED ROADS
PASSING THROUGH BRIL BRIL STATE FOREST



P.7
3/4

TOTAL OIL SOUTHERN CROSS INTERNATIONAL RALLY

ADVICE: SMOOTH TWISTY ROADS FOR 5.5 KILOMETRES
ROUGH AND STEEP FOR 2.0 KILOMETRES
FAST NARROW ROADS FOR 1.6 KILOMETRES

DIVISION 3

TIME ALLOWED: 7 Minutes DISTANCE: 9.24 Kilometres

STAGE No: 4

STAGE DISTANCE		INSTRUCTION	SIGNPOST	TULIP
Cumulative	Intermediate			
0.00	0.00	K.L. AND CROSS GRID WATCH FOR STOCK	(MINES RD)	
0.88	0.88	GRID		
4.02	3.14	B.R.		
4.12	0.10	K.L. AND FOLLOW MAIN ROAD		
5.09	0.97	K.L. AT CREST	(DAM TRAIL)	
5.46	0.37	T.L. DOWNHILL	19.6 TRAIL	
5.51	0.05	CAUTION - ROCKY DIP AND THEN STEEP UPHILL		
6.08	0.57	ROUGH UPHILL FOR 100 METRES		
6.43	0.35	ROCK OUTCROPS FOR 50 METRES		

"TUCKYBUNYUBAH" SPECIAL

MAPS: HASTINGS 1:250,000
 CONTROL: ROAD JUNCTION AT 5805 1443
 ENTRY: FROM THE W.
 TRAVEL: VIA R.C. USING UNMAPPED ROADS.
 TO 5636 1346
 FROM 5634 1415 TO 5625 1450
 FROM 5630 1470 TO 5728 1453



TOTAL OIL
 SOUTHERN
 CROSS
 INTERNATIONAL
 RALLY

ADVICE: WATCH FOR STRAYING STOCK AND KANGAROOS

DIVISION 3

TIME ALLOWED: 65 Minutes DISTANCE: 77.17 Kilometres










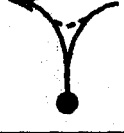


STAGE No: 6

STAGE DISTANCE		INSTRUCTION	SIGNPOST	TULIP
Cumulative	Intermediate			
0.00	0.00	S.O. FROM CONTROL		
0.90	0.90	K.L. AND FOLLOW MAIN ROAD	COBRABALD RD	
5.44	4.54	K.L. AT CREST AND FOLLOW MAIN ROAD		
8.92	3.48	K.R. ON MAIN ROAD		
10.31	1.39	BRIDGE		
16.03	5.72	S.O. DOWNHILL ALONG MAIN ROAD		
16.63	0.60	K.L. ALONG MAIN ROAD		
19.93	3.30	S.O. AND FOLLOW MAIN ROAD	BOBS RIDGE RD	
23.45	3.52	K.L.	BOBS RIDGE RD	

TIME ALLOWED: 65 Minutes DISTANCE: 77.17 Kilometres

STAGE No.:

3/6

STAGE DISTANCE		INSTRUCTION	SIGNPOST	TULIP
Cumulative	Intermediate			
29.67	6.22	T.L. AND FOLLOW MAIN ROAD (5636 1346) - P.R.P.C.	GEARYS FLAT RD	
33.21	3.54	GRID - WATCH FOR STOCK		
34.74	1.53	K.L. ON MAIN ROAD		
35.85	1.11	CAUSEWAY	MAROWIN BROOK	
37.17	1.32	K.L.	(DEANS RD)	
38.89	1.72	K.L. (5635 1415)	TUCKYBUNYABAH RD	
39.72	0.83	K.R. ALONG MAIN ROAD		
40.24	0.52	S.O.		
40.90	0.66	K.L.		
41.18	0.28	K.L.		
41.90	0.72	S.O.		
42.71	0.81	K.L.		

TIME ALLOWED: 65 Minutes DISTANCE: 77.17 Kilometres

STAGE No.: 3/6

STAGE DISTANCE		INSTRUCTION	SIGNPOST	TULIP
Cumulative	Intermediate			
43.37	0.66	K.L.		
43.72	0.35	K.L.		
46.89	3.17	T.H.L. ONTO MAIN ROAD (5625 1450) - P.R.P.C.	GEARYS FLAT RD	
49.56	2.67	T.R. AND FOLLOW MAIN ROAD (5630 1470)	(TO KEMPSEY)	
51.21	1.65	K.L.	BEARS RD	
52.63	1.42	BRIDGE		
53.22	0.59	BRIDGE		
53.70	0.48	BOGGY WHEN WET		
54.88	1.18	BOGGY WHEN WET		
55.22	0.34	LOGS EACH SIDE		
55.27	0.05	BOGGY ON BRIDGE		
57.40	2.13	ROUGH DOWNHILL		

TIME ALLOWED: 65 Minutes DISTANCE: 77.17 Kilometres

STAGE No.: 3/6

STAGE DISTANCE		INSTRUCTION	SIGNPOST	TULIP
Cumulative	Intermediate			
59.11	1.71	S.O. THROUGH LOG DUMP		
59.36	0.25	K.R.		
61.38	2.02	K.L.		
62.67	1.29	T.R.		
64.86	2.19	CAUTION - BRIDGE DROP ON RIGHT		
65.00	0.14	S.O. THROUGH LOG DUMP		
65.84	0.84	K.R. AND THEN B.R. ONTO MAIN ROAD (5728 1453)	(BEARS RD)	
67.16	1.32	K.L. AND FOLLOW MAIN ROAD		
68.95	1.79	S.O. THROUGH LOG DUMP		
71.29	2.34	K.L.	(MARLO MERRIKAN RD)	
71.80	0.51	T.L. AND FOLLOW MAIN ROAD	(RANGE RD)	
72.68	0.88	S.O.		

"BURNT BRIDGE" TOURING

MAPS: HASTINGS 1:250,000
CONTROL: SOUTH KEMPSEY PARK AT 5915 1504
ENTRY: FROM THE W.N.W.
TRAVEL: VIA R.C. PASSING THROUGH BURNT BRIDGE



TOTAL OIL
SOUTHERN
CROSS
INTERNATIONAL
RALLY

ADVICE: SERVICE AND MEALBREAK (30 MINS) WILL BE AT CONTROL. REFUEL AT KEMPSEY TOTAL SERVICE STATION (5919 1507) IN NEXT STAGE.

DIVISION 3

STAGE No: 7

TIME ALLOWED: 15 Minutes DISTANCE: 14.98 Kilometres

STAGE DISTANCE		INSTRUCTION	SIGNPOST	TULIP
Cumulative	Intermediate			
0.00	0.00	T.L. FROM CONTROL	(PIPERS CK RD)	
3.80	3.80	S.O. AND FOLLOW MAIN ROAD	(DONDINGALONG)	
10.92	7.12	T.R. ONTO MAIN ROAD	KEMPSEY 4	
11.26	0.34	SINGLE LANE BRIDGE		
13.32	2.06	RSZ 60 KPH	60	
13.51	0.19	S.O. AT CROSSROADS AND FOLLOW MAIN ROAD		
14.98	1.47	T.R. INTO PARK AND PROCEED TO CONTROL		

"FREDERICKTON" TOURING AND REFUEL

MAPS: HASTINGS 1:250,000 AND DORRIGO 1:250,000
 CONTROL: ROAD JUNCTION AT 5911 1658
 ENTRY: FROM THE S.S.E.
 TRAVEL: VIA R.C. PASSING THROUGH KEMPSEY
 FREDERICKTON AND
 COLLOMBATTI



TOTAL OIL
 SOUTHERN
 CROSS
 INTERNATIONAL
 RALLY

ADVICE: REFUEL AT KEMPSEY TOTAL SERVICE STATION
 (5919 1507) - P.R.P.C.

DIVISION 3

TIME ALLOWED: 20 Minutes DISTANCE: 17.52 Kilometres

STAGE No: 8

STAGE DISTANCE		INSTRUCTION	SIGNPOST	TULIP
Cumulative	Intermediate			
0.00	0.00	T.L. ONTO PACIFIC HIGHWAY (RSZ 60 KPH)		
0.10	0.10	T.R. OFF HIGHWAY TOTAL SERVICE STATION (5919 1507) - P.R.P.C.	TOTAL	
0.16	0.06	T.R. WITH CAUTION - ONTO PACIFIC HIGHWAY		
2.15	1.99	T.R. AND FOLLOW MAIN ROAD	COFFS HARBOUR	
3.55	1.40	RSZ 100 KPH	100	
7.80	4.25	RSZ 60 KPH	60	
7.87	0.07	T.L. OFF HIGHWAY	COLLOMBATTI 8	
8.25	0.38	T.L. AND FOLLOW MAIN ROAD (END OF RSZ)		
9.26	1.01	SHARP CURVE AFTER CREST THEN S.O.		

"TAN BAN" SPECIAL

MAPS: DORRIGO 1:250,000
 CONTROL: UNMAPPED ROAD JUNCTION 5960 1880
 ENTRY: FROM THE W.
 TRAVEL: VIA R.C. USING UNMAPPED ROADS
 FROM 5833 1750 TO 5825 1752
 FROM 5915 1870 TO 5937 1855
 FROM 5940 1850 TO 5947 1865
 FROM 5930 1874 TO 5924 1878
 FROM 5947 1870 TO CONTROL



TOTAL OIL
SOUTHERN
CROSS
INTERNATIONAL
RALLY

ADVICE: WATCH OUT FOR STRAYING STOCK AND KANGAROOS.

DIVISION 3

TIME ALLOWED: 70 Minutes DISTANCE: 85.49 Kilometres



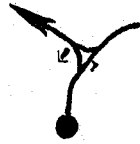









STAGE No: 9

STAGE DISTANCE		INSTRUCTION	SIGNPOST	TULIP
Cumulative	Intermediate			
0.00	0.00	S.O. FROM CONTROL		
1.71	1.71	S.O. AND CROSS GRID (40M)	(BAKERS RD)	
2.27	0.56	BOGGY WHEN WET		
2.60	0.33	S.O. WITH CAUTION - BOGGY WHEN WET (50M)		
3.34	0.74	GATEWAY THEN K.L. AND FOLLOW MAIN TRACK	(COOKS RD)	
3.96	0.62	BRIDGE		
4.67	0.71	GRID		
6.46	1.79	S.O.		
7.65	1.19	T.H.L. AND FOLLOW MAIN ROAD	(JOCKS RD)	

TIME ALLOWED: 70 Minutes DISTANCE: 85.49 Kilometres

STAGE No.: 3/9

STAGE DISTANCE		INSTRUCTION	SIGNPOST	TULIP
Cumulative	Intermediate			
14.33	6.68	S.O. PAST TOWER ON LEFT		
14.44	0.11	T.H.L. DOWNHILL (5833 1750)		
15.45	1.01	B.R. ONTO MAIN ROAD (5825 1752)	(BRIGGS TOWER RD)	
18.45	3.00	T.H.R. UPHILL AND FOLLOW MAIN ROAD	(TAYLORS ARM RD)	
22.64	4.19	T.R. OFF MAIN ROAD (5855 1790) - P.R.P.C.	(WITTIGS RD)	
22.86	0.22	S.O. AND FOLLOW MAIN ROAD	(McKAYS RD)	
25.33	2.47	K.L. ON MAIN ROAD	(JACKS ROAD)	
25.69	0.36	CAUSEWAY		
26.54	0.85	K.R.	(CALHOUNS ROAD)	
26.63	0.09	K.R.	(SANDERS ROAD)	
28.02	1.39	T.L. DOWNHILL	(STOCKYARD CREEK RD)	
29.98	1.96	FORD		

STAGE DISTANCE		INSTRUCTION	SIGNPOST	TULIP
Cumulative	Intermediate			
31.88	1.90	K.R. OVER CREST - GUTTER	(SEARGENTS ROAD)	
32.18	0.30	S.O.	(BRIGGS TOWER RD)	
33.56	1.38	T.L. AND FOLLOW MAIN ROAD (5895 1715) - P.R.P.C.	(BUDD'S CROSSING RD) RANGE ROAD	
36.05	2.49	S.O.		
38.67	2.62	S.O. ONTO MAIN ROAD	SHIRE OF NAMBUCCA	
38.98	0.31	T.L.		
39.82	0.84	BRIDGE		
40.75	0.93	K.L.		
41.92	1.17	B.R. THEN K.R.		
43.19	1.27	S.O. ALONG MAIN ROAD		
44.54	1.35	K.R.	(PARTRIDGES RD)	
45.38	0.84	BRIDGE		

TIME ALLOWED: 70 Minutes DISTANCE: 85.49 Kilometres

STAGE No.:

3/9

STAGE DISTANCE		INSTRUCTION	SIGNPOST	TULIP
Cumulative	Intermediate			
45.44	0.06	BRIDGE		
45.90	0.46	S.O.	(ELLIOTS RD)	
46.75	0.85	T.H.L. WITH CAUTION - AND THEN GRID (60M) WATCH FOR SPECTATORS AND FOLLOW MAIN ROAD	MACKAYS RD	
51.57	4.82	S.O. OVER CREST	(FIG TREE RD)	
55.08	3.51	K.R.		
55.27	0.19	T.R. OFF MAIN ROAD (5855 1790) - P.R.P.C.	ALLGOMERA CREEK RD	
55.97	0.70	BOGGY DIP		
57.01	1.04	BOGGY ON BRIDGE		
57.64	0.63	CAUTION - BRIDGE		
57.80	0.16	CAUTION - ROAD COLLAPSED ON RIGHT		
58.77	0.97	BRIDGE - DEEP GUTTER ON LEFT APPROACH		
59.93	1.16	CAUTION - ROUGH APPROACH TO BRIDGE - HOLE ON LEFT		













STAGE DISTANCE		INSTRUCTION	SIGNPOST	TULIP
Cumulative	Intermediate			
62.73	2.80	K.L. ON MAIN ROAD		
63.60	0.87	S.O. OVER CREST ALONG MAIN ROAD		
64.67	1.07	BRIDGE		
64.96	0.29	T.L. AND FOLLOW MAIN ROAD	RANGE RD	
65.11	0.15	GRID - WATCH FOR STOCK		
65.57	0.46	GRID		
67.56	1.99	S.O. AFTER CREST	(SCOTCHMAN RD)	
68.80	1.24	S.O. AFTER CREST	ARIES RD	
69.50	0.70	B.R. UPHILL OFF MAIN ROAD AND THEN DOWNHILL PAST TOWER ON LEFT (5915 1870)	BURNT BRIDGE RD	
72.08	2.58	BRIDGE		
72.60	0.52	K.R. AND THEN B.R. ONTO MAIN ROAD (5937 1855) - P.R.P.C.	(BURNT BRIDGE RD)	
73.78	1.18	T.L. WITH CAUTION - WATCH FOR SPECTATORS (5940 1855)		

TIME ALLOWED: 70 Minutes

DISTANCE: 85.49 Kilometres


STAGE No.:

3/9

STAGE DISTANCE		INSTRUCTION	SIGNPOST	TULIP
Cumulative	Intermediate			
74.14	0.36	BOGGY ON BRIDGE		
74.93	0.79	T.L. WITH CAUTION - WATCH FOR SPECTATORS (5947 1865)	(CHAPMANS RIDGE RD)	
75.25	0.32	FORD		
76.55	1.30	K.R. (5936 1861) - P.R.P.C.	BLACKFELLOWS RD	
76.89	0.34	K.R. ON MAIN ROAD		
78.07	1.18	B.R. UPHILL (5930 1874)	MARAS CREEK RD	
79.03	0.96	B.R. OFF MAIN ROAD WITH CAUTION - GUTTER AND THEN K.L.		
79.12	0.09	T.R. AT CREST		
80.22	1.10	STEEP UPHILL		
80.51	0.29	T.L. AT CREST		
80.94	0.43	K.R. DOWNHILL AFTER CREST FOLLOW MAIN TRACK		
82.61	1.67	B.R. ONTO MAIN ROAD	(TEAGUES RD)	

"BOWRAVILLE" TOURING AND COFFEE STOP

MAPS: DORRIGO 1:250,000
 CONTROL: ROAD JUNCTION AT 5935 2110
 ENTRY: FROM THE S.W.
 TRAVEL: VIA R.C. PASSING THROUGH
 CONGARINNI AND
 BOWRAVILLE



Note: TIME ALLOWED INCLUDES COMPULSORY
 REST BREAK FOR APPROXIMATELY FIVE
 (5) MINUTES IN BOWRAVILLE

ADVICE: PROCEED QUIETLY PAST HOUSES AND
 THROUGH TOWN . P.R.P.C. AT 5943 2053

DIVISION 3

TIME ALLOWED: 30 Minutes DISTANCE: 28.45 Kilometres

STAGE No: 10

STAGE DISTANCE		INSTRUCTION	SIGNPOST	TULIP
Cumulative	Intermediate			
0.00	0.00	S.O. FROM CONTROL		
0.15	0.15	GRID		
0.31	0.16	T.L. WITH CAUTION - GUTTER (DO NOT GO ON HIGHWAY)	(LOUIES RIDGE RD)	
0.98	0.67	BRIDGE		
1.66	0.68	T.L. AND FOLLOW MAIN ROAD	12 BOWRAVILLE	
2.43	0.77	K.R. PAST HOUSE ON LEFT		
3.86	1.43	BRIDGE		
6.07	2.21	BRIDGE		
6.30	0.23	BRIDGE		

STAGE DISTANCE		INSTRUCTION	SIGNPOST	TULIP
Cumulative	Intermediate			
9.45	3.15	B.R. ONTO MAIN ROAD WITH CAUTION	(KEMPSEY)	
9.80	0.35	T.L. THEN CAUTION BRIDGE	10 BOWRAVILLE	
10.05	0.25	S.O. AT CREST AND FOLLOW MAIN ROAD	(3 TALARM)	
10.40	0.35	BRIDGE		
13.93	3.53	BRIDGE		
15.06	1.13	BRIDGE		
15.26	0.20	BRIDGE		
16.90	1.64	B.R. ONTO MAIN ROAD	(CONGARINNI)	
18.16	1.26	T.L. WITH CAUTION AND FOLLOW MAIN ROAD	(MACKSVILLE) (WILSON ROAD)	
20.13	1.97	RSZ 60 KPH	60	
20.65	0.52	B.L.	CARBIN ST	
21.06	0.41	T.R.	HIGH ST	

MAPS: DORRIGO 1:250,000
 CONTROL: ON UNMAPPED ROAD AT 5980 2200
 ENTRY: FROM THE S.
 TRAVEL: VIA R.C. USING UNMAPPED ROADS
 FROM 6080 2190 TO 6061 2193
 FROM 6050 2175 TO 6045 2187
 FROM 6030 2183 TO 6035 2200
 FROM 6010 2204 TO CONTROL



**TOTAL OIL
 SOUTHERN
 CROSS
 INTERNATIONAL
 RALLY**













ADVICE: WATCH FOR STRAYING STOCK

DIVISION 3

TIME ALLOWED: 43 Minutes DISTANCE: 53.10 Kilometres













STAGE No: 11

STAGE DISTANCE		INSTRUCTION	SIGNPOST	TULIP
Cumulative	Intermediate			
0.00	0.00	S.O. FROM CONTROL AND FOLLOW MAIN ROAD		
0.73	0.73	BRIDGE		
5.97	5.24	K.L. ON MAIN ROAD		
7.96	1.99	BRIDGE		
8.13	0.17	BRIDGE		
10.67	2.54	T.H.R. AND FOLLOW MAIN ROAD		
10.96	0.29	CAUTION - ROAD COLLAPSED ON LEFT		
11.29	0.33	CAUTION - ROAD COLLAPSED ON LEFT		
12.01	0.72	K.R.		

STAGE DISTANCE		INSTRUCTION	SIGNPOST	TULIP
Cumulative	Intermediate			
16.94	4.93	K.L. THEN K.L. (40M)	(RANGE RD)	
18.31	1.37	K.R.	(BRYCES RIDGE RD)	
19.92	1.61	K.L. DOWNHILL	(23/1 FIRE ROAD)	
20.55	0.63	K.R.	(PIPES RD)	
21.20	0.65	T.R.	(BUCKMANS RD)	
21.26	0.06	K.R.	(FIRE ROAD 13/1)	
22.13	0.87	S.O. ON MAIN ROAD	(EVACUATION RD)	
22.43	0.30	K.R.	(FIRE ROAD 12/1)	
22.52	0.09	B.L. AND FOLLOW MAIN ROAD	RANGE RD	
25.70	3.18	K.R.	(JIMMYS RIDGE RD)	
26.31	0.61	K.R.	(BOGGY CROSSING RD)	
27.75	1.44	B.L. WITH CAUTION - ROUGH FOR 50 METRES	AINSWORTHS RD	













TIME ALLOWED: 43 Minutes DISTANCE: 53.10 Kilometres

STAGE No.: 3/11

STAGE DISTANCE		INSTRUCTION	SIGNPOST	TULIP
Cumulative	Intermediate			
28.23	0.48	HOLES ON LEFT		
28.69	0.46	K.L.	(FIRE ROAD 3/3)	
28.94	0.25	K.R.		
28.98	0.04	HOLES ON LEFT THEN ROCKS ON ROAD		
29.13	0.15	S.O. WITH CAUTION - ROUGH FOR 200 METRES	(MOYLES RD)	
29.30	0.17	K.L. AND FOLLOW MAIN ROAD	(NEWRY TOWER)	
30.20	0.90	T.L. (6080 2190) - P.R.P.C. WATCH FOR SPECTATORS		
30.83	0.63	K.L. ON MAIN TRACK	(ROCKY CROSSING)	
30.92	0.09	CAUTION - BOGGY THEN BRIDGE		
30.95	0.03	BRIDGE		
32.47	1.52	T.R.		
32.67	0.20	K.R. ON GRASSY TRACK	(10/3 FIRE ROAD)	

TIME ALLOWED: 43 Minutes DISTANCE: 53.10 Kilometres

STAGE No.: P.30
3/11

STAGE DISTANCE		INSTRUCTION	SIGNPOST	TULIP
Cumulative	Intermediate			
33.12	0.45	K.R.	(STABLES RD)	
33.39	0.27	B.L. DOWNHILL		
33.78	0.39	B.L. ONTO MAIN ROAD		
34.96	1.18	T.H.L. - WATCH FOR SPECTATORS (6061 2193) - P.R.P.C.	(BACK PADDOCK RD)	
35.41	0.45	BRIDGE		
35.71	0.30	S.O.		
36.10	0.39	K.R.	(STABLES RD)	
37.55	1.45	S.O.	(JIMMYS RIDGE RD)	
37.69	0.14	K.R.	(EVACUATION RD)	
38.06	0.37	T.R. (6050 2175)	FULLERS RD	
38.76	0.70	BRIDGE THEN K.R.	(PIPES RD)	
39.66	0.90	BRIDGE		

STAGE DISTANCE		INSTRUCTION	SIGNPOST	TULIP
Cumulative	Intermediate			
40.06	0.40	K.L. THEN B.L. ONTO MAIN ROAD (6045 2187)	(FULLERS RD)	
40.24	0.18	K.L.		
40.73	0.49	K.R. ALONG MAIN ROAD		
40.89	0.16	K.L. UPHILL	(WILLIAMS RD)	
41.19	0.30	B.R. UPHILL (6030 2183) - P.R.P.C.	BUSHELLS RIDGE RD	
42.74	1.55	T.H.L. ONTO MAIN ROAD WATCH FOR SPECTATORS (6035 2200)	(BUSHELLS RIDGE RD)	
43.71	0.97	BRIDGE		
44.61	0.90	BRIDGE		
45.09	0.48	T.L. AT CREST OFF MAIN ROAD WIRE GATE - OPEN ON SURVEY (6010 2204)	(BASIN RD)	
45.62	0.53	GATE - OPEN ON SURVEY		
46.72	1.10	K.R. ON MAIN ROAD		
46.85	0.13	K.L.	(25/1 FIRE ROAD)	

TIME ALLOWED: 43 Minutes DISTANCE: 53.10 Kilometres

STAGE No.: 3/11

STAGE DISTANCE		INSTRUCTION	SIGNPOST	TULIP
Cumulative	Intermediate			
47.48	0.63	K.L. ON MAIN ROAD		
48.90	1.42	CAUTION - ROUGH ROCKY DIPS HOLE ON RIGHT		
50.13	1.23	CAUTION - SLIPPERY ROAD COLLAPSED ON RIGHT		
50.56	0.43	K.L. ON MAIN ROAD	(33/1 FIRE ROAD)	
51.02	0.46	K.L.	(33/1 FIRE ROAD)	
51.17	0.15	EXTREME CAUTION - VERY NARROW ROAD COLLAPSED ON RIGHT	!!!	
51.48	0.31	GUTTER		
53.00	1.52	END OF STAGE TIMING		
53.10	0.10	CONTROL BEFORE GATE		

"BELLINGEN" TOURING AND REFUEL

MAPS: DORRIGO 1:250,000
CONTROL: ROAD JUNCTION AT 5930 2325
ENTRY: FROM THE E.S.E.
TRAVEL: VIA R.C. USING UNMAPPED ROAD TO
5980 2203
AND PASSING THROUGH BELLINGEN



ADVICE: REFUEL AT BELLINGEN TOTAL SERVICE STATION
(5990 2286) - P.R.P.C.

DIVISION 3

TIME ALLOWED: 27 Minutes DISTANCE: 19.13 Kilometres

STAGE No: 12

STAGE DISTANCE		INSTRUCTION	SIGNPOST	TULIP
Cumulative	Intermediate			
0.00	0.00	S.O. THROUGH GATE		
0.43	0.43	GATE AND THEN B.L. ONTO MAIN ROAD (5980 2203)	(BASIN ROAD)	
0.82	0.39	S.O. TO MAIN ROAD	BELLINGEN	
3.56	2.74	K.L. ON MAIN ROAD		
9.13	5.57	K.R. AND FOLLOW MAIN ROAD	(22 KALANG)	
9.96	0.83	RSZ 60 KPH	60	
10.07	0.11	K.R.		
10.87	0.80	T.L. AT CROSSROADS	28 DORRIGO	
11.05	0.18	K.R. AT MONUMENT		

"JACOBS LADDER" SPECIAL

MAPS: DORRIGO 1:250,000
 CONTROL: ON UNMAPPED ROAD AT 5802 1919
 ENTRY: FROM THE N.
 TRAVEL: VIA R.C. USING UNMAPPED ROADS
 FROM 5665 2222 TO 5730 2153
 FROM 5693 2070 TO 5802 2001
 FROM 5812 2003 TO CONTROL



TOTAL OIL
 SOUTHERN
 CROSS
 INTERNATIONAL
 RALLY

ADVICE: STEEP DROPS OFF EDGE OF ROADS
 FOR FIRST 120 KILOMETRES

DIVISION 3

TIME ALLOWED: 100 Minutes DISTANCE: 124.57 Kilometres


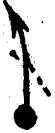










STAGE No: 13













STAGE DISTANCE		INSTRUCTION	SIGNPOST	TULIP
Cumulative	Intermediate			
0.00	0.00	S.O. FROM CONTROL		
0.95	0.95	K.L. AND FOLLOW MAIN ROAD		
2.09	1.14	GRID		
2.48	0.39	B.L. AND FOLLOW MAIN ROAD		
11.37	8.89	K.R.	(KOOROOVI RD)	
14.23	2.86	K.L.	(KIRKLANDS RD)	
19.89	5.66	K.R. ON MAIN ROAD	(WYEMBAH RD)	
22.22	2.33	K.R.	(ROSES RD)	
23.26	1.04	S.O. ACROSS FLYOVER	ORAMA RD	













STAGE DISTANCE		INSTRUCTION	SIGNPOST	TULIP
Cumulative	Intermediate			
23.39	0.13	S.O.		
25.20	1.81	S.O. UPHILL	(BLACKWOOD RD)	
28.17	2.97	K.L. UPHILL	(SUPPLY RD)	
28.80	0.63	K.R.		
29.62	0.82	S.O.	(KELROSE RD)	
30.49	0.87	S.O.	(LEEWIN RD)	
31.75	1.26	T.L.	(SIRIUS ROAD)	
33.17	1.42	S.O.	(FISHBURN FOREST ROAD)	
34.02	0.85	T.L.	(ENDRACHT RD)	
34.74	0.72	K.L. UPHILL		
35.15	0.41	K.L. UPHILL		
37.33	2.18	T.L. AND FOLLOW MAIN ROAD (5665 2222)	BELLBUCCA RD	

TIME ALLOWED: 100 Minutes DISTANCE: 124.57 Kilometres

STAGE No.: 3/13

STAGE DISTANCE		INSTRUCTION	SIGNPOST	TULIP
Cumulative	Intermediate			
39.01	1.68	S.O.	(CROW ROAD)	
39.95	0.94	S.O. AND FOLLOW MAIN ROAD	(HAWK ROAD)	
41.16	1.21	K.R.		
42.37	1.21	S.O. AND FOLLOW MAIN ROAD	(FINCH FOREST ROAD)	
48.08	5.71	T.H.R. OFF MAIN ROAD	KELLYS RD	
50.43	2.35	WIRE GATE - OPEN ON SURVEY		
50.72	0.29	ROCKY DIP		
50.99	0.27	ROCKY FORD AND THEN WIRE GATE - OPEN ON SURVEY		
51.05	0.06	B.L. ONTO MAIN ROAD (5730 2153)		
51.15	0.10	CAUSEWAY		
52.16	1.01	K.R. PAST HOUSE ON LEFT WATCH FOR STOCK		
62.36	10.20	NARROW BRIDGE		




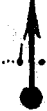
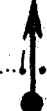



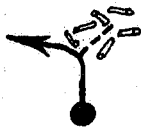



STAGE DISTANCE		INSTRUCTION	SIGNPOST	TULIP
Cumulative	Intermediate			
66.11	3.75	T.H.R. AT CREST AND THEN GRID (30M) (5813 2084) - P.R.P.C.	HORSESHOE FOREST ROAD	
66.61	0.50	GRID		
74.13	7.52	K.L. UPHILL		
74.41	0.28	K.L. ON MAIN ROAD		
75.96	1.55	K.R. AND FOLLOW MAIN ROAD	(GRAYS RD)	
83.23	7.27	K.R. OF FOREST CAMP		
83.60	0.37	T.L. OFF MAIN ROAD	MACKAYS RD	
84.63	1.03	WIRE GATE - OPEN ON SURVEY		
86.94	2.31	K.L. UPHILL		
87.74	0.80	K.R. PAST VAN ON RIGHT		
88.16	0.42	S.O. PAST VAN ON RIGHT		
88.28	0.12	SLIPPERY WHEN WET		

STAGE DISTANCE		INSTRUCTION	SIGNPOST	TULIP
Cumulative	Intermediate			
88.74	0.46	SLIPPERY WHEN WET		
89.62	0.88	T.R. OFF MAIN TRACK (5693 2070)		
89.73	0.11	WIRE GATE - OPEN ON SURVEY		
89.81	0.08	STOP AND ENGAGE LOW GEAR PROCEED WITH CAUTION STEEP DESCENT FOR 450 METRES	!!	
90.66	0.85	K.L. OF TREE		
91.52	0.86	S.O.	(MINES RD)	
92.40	0.88	T.R. AND FOLLOW MAIN TRACK	KOSEKAI RD	
93.51	1.11	CAUTION - HOLE ON LEFT		
96.85	3.34	SHARP RIGHT CURVE THEN WIRE GATE - OPEN ON SURVEY POSSIBLE ROADWORKS FOR 6.5KM		
102.63	5.78	S.O.		
102.89	0.26	K.L.		
103.25	0.36	B.L. AND FOLLOW MAIN TRACK		

STAGE DISTANCE		INSTRUCTION	SIGNPOST	TULIP
Cumulative	Intermediate			
106.22	2.97	CAUTION - ROCKY FORD DEEP HOLE ON LEFT EXIT		
106.54	0.32	EXTREME CAUTION ROCKY FORD FOR 70 METRES DEEP WATER ON LEFT ENTRY		
106.67	0.13	EXTREME CAUTION ROCKY FORD FOR 60 METRES DEEP HOLE ON RIGHT EXIT		
106.90	0.23	CAUTION - ROCKY FORD		
107.00	0.10	CAUTION - ROCKY FORD AND THEN GATEWAY		
107.07	0.07	EXTREME CAUTION DEEP ROCKY DIP		
107.15	0.08	K.L. ALONG FENCE AND THEN ROCKY DIP (50M)		
107.41	0.26	V GUTTER AND THEN GATEWAY (30M)		
107.96	0.55	K.R. ON LOW TRACK		
108.24	0.28	GATEWAY		
108.36	0.12	ROCKY FORD AND THEN K.R.		
108.45	0.09	B.R. ONTO MAIN ROAD (5802 2001)	(McNALLY'S CROSSING)	

TIME ALLOWED: 100 Minutes DISTANCE: 124.57 Kilometres

STAGE No.: 3/13

STAGE DISTANCE		INSTRUCTION	SIGNPOST	TULIP
Cumulative	Intermediate			
109.10	0.65	BRIDGE	WARDS BRIDGE	
109.81	0.71	T.H.R. UPHILL (5812 2003) - P.R.P.C.		
110.54	0.73	WIRE GATE - OPEN ON SURVEY (POSSIBLY NEW GRID)		
111.50	0.96	WIRE GATE - OPEN ON SURVEY (POSSIBLY NEW GRID)		
112.40	0.90	WIRE GATE - OPEN ON SURVEY (POSSIBLY NEW GRID)		
114.54	2.14	K.L.		
115.00	0.46	K.L.		
115.69	0.69	K.R. ON LOW ROAD		
116.27	0.58	K.L. OF LOG DUMP AND FOLLOW MAIN ROAD		
119.01	2.74	B.L. ONTO MAIN ROAD		
119.91	0.90	K.L. AND FOLLOW MAIN ROAD		
121.06	1.15	S.O.		

"MEDLOW" TOURING

P.43

MAPS:

DORRIGO 1:250,000

3/14

CONTROL:

ROAD JUNCTION AT 5777 1883

ENTRY:

FROM THE N.N.W.

TRAVEL:

VIA R.C. USING UNMAPPD ROAD
TO 5803 1914 AND
PASSING THROUGH TAYLORS ARM



TOTAL OIL SOUTHERN CROSS INTERNATIONAL RALLY

ADVICE:

PROCEED QUIETLY PAST HOUSES

DIVISION

3

TIME ALLOWED: 10

Minutes

DISTANCE:

5.79 Kilometres

STAGE No:

14

STAGE DISTANCE		INSTRUCTION	SIGNPOST	TULIP
Cumulative	Intermediate			
0.00	0.00	S.O. FROM CONTROL		
0.33	0.33	GRID		
0.40	0.07	T.H.R. ONTO MAIN ROAD (5803 1914)		
1.52	1.12	B.R. ONTO MAIN ROAD SERVICE VEHICLES ENTERING (RSZ 60 KPH)	LOWER TAYLORS ARM	
2.01	0.49	END OF RSZ	∅	
3.52	1.51	K.R. OVER CREST		
4.25	0.73	RSZ 60 KPH		
4.36	0.11	T.L.	KEMPSEY VIA HICKEYS CREEK	
4.75	0.39	END OF RSZ	∅	

"NULLA FIVE DAY" SPECIAL

MAPS: DORRIGO 1:250,000
 CONTROL: ROAD JUNCTION AT 5578 1935
 ENTRY: FROM THE E.
 TRAVEL: VIA R.C. USING UNMAPPED ROADS
 FROM 5618 1970 TO 5599 1938



TOTAL OIL
 SOUTHERN
 CROSS
 INTERNATIONAL
 RALLY

ADVICE: WATCH FOR STRAYING STOCK FOR 17 KILOMETRES

DIVISION 3













TIME ALLOWED: 40 Minutes DISTANCE: 50.50 Kilometres

STAGE No: 15

STAGE DISTANCE		INSTRUCTION	SIGNPOST	TULIP
Cumulative	Intermediate			
0.00	0.00	S.O. FROM CONTROL		
0.24	0.24	K.L.		
2.71	2.47	CAUTION - BRIDGE		
2.80	0.09	T.R. WITH CAUTION WATCH FOR STOCK		
3.70	0.90	GRID		
3.92	0.22	T.R. AND THEN BRIDGE		
4.77	0.85	BRIDGE		
5.19	0.42	CAUTION - BRIDGE		
5.29	0.10	GRID		

TIME ALLOWED: 40 Minutes DISTANCE: 50.50 Kilometres

STAGE No.:

STAGE DISTANCE		INSTRUCTION	SIGNPOST	TULIP
Cumulative	Intermediate			
5.53	0.24	GRID THEN B.L. AND FOLLOW MAIN ROAD		
9.36	3.83	S.O.		
9.80	0.44	BRIDGE		
12.34	2.54	K.L. ON MAIN ROAD		
12.84	0.50	BRIDGE		
14.00	1.16	BRIDGE		
14.50	0.50	BRIDGE		
14.95	0.45	T.L. WITH CAUTION WATCH FOR STOCK	SHEET-0-BARK	
15.89	0.94	ROUGH GRID		
16.08	0.19	B.R. OFF MAIN ROAD AFTER BRIDGE - WATCH FOR STOCK		
17.00	0.92	GRID		
18.25	1.25	K.R. AND FOLLOW MAIN ROAD		

TIME ALLOWED: 40 Minutes DISTANCE: 50.50 Kilometres

STAGE No.: 3/15

STAGE DISTANCE		INSTRUCTION	SIGNPOST	TULIP
Cumulative	Intermediate			
22.18	3.93	K.R. UPHILL		
24.79	2.61	K.L. ON MAIN ROAD	BLUE KNOB RD	
28.35	3.56	K.R.		
28.54	0.19	TURN VERY HARD LEFT AND FOLLOW MAIN ROAD	(BLUE KNOB RD)	
31.12	2.58	K.L. ALONG MAIN ROAD		
31.55	0.43	BOGGY FOR 100M		
33.39	1.84	BOGGY FOR 120M		
34.40	1.01	T.L. AND FOLLOW MAIN ROAD (5618 1970)	HICKEYS CREEK FOREST ROAD	
35.06	0.66	BOGGY		
35.64	0.58	BOGGY		
36.99	0.58	BOGGY RUTS		
40.11	3.12	T.H.R. OFF MAIN ROAD	WEST END FOREST ROAD	


TIME ALLOWED: 40 Minutes DISTANCE: 50.50 Kilometres

STAGE No.: 3/15

STAGE DISTANCE		INSTRUCTION	SIGNPOST	TULIP
Cumulative	Intermediate			
41.53	1.42	FOLLOW MAIN ROAD		
43.14	1.61	K.R. ALONG MAIN ROAD		
45.08	1.94	BRIDGE		
45.52	0.44	CAUTION - ROCKY GUTTER		
47.08	1.56	CAUTION - GRID		
47.39	0.31	B.L. ONTO MAIN ROAD (5599 1938) - P.R.P.C.	(WEST END FOREST ROAD)	
48.77	1.38	GRID		
50.34	1.57	GRID - END OF STAGE TIMING		
50.50	0.16	CONTROL		

"BELLBROOK" TOURING AND SERVICE

MAPS: DORRIGO 1:250,000
 CONTROL: ON ROAD AT 5657 1725
 ENTRY: FROM THE N.E.
 TRAVEL: VIA R.C. CROSSING
 NULLA NULLA CREEK TWICE;
 DEVILS NOOK CR ONCE; AND
 LEWIS CR ONCE.












ADVICE: SERVICE AT HICKEYS CREEK, ROAD JUNCTION
 AT 5675 1750

DIVISION 3

TIME ALLOWED: 35 Minutes DISTANCE: 28.52 Kilometres

STAGE No: 16

STAGE DISTANCE		INSTRUCTION	SIGNPOST	TULIP
Cumulative	Intermediate			
0.00	0.00	B.L. ONTO MAIN ROAD	(KILPROTAY FOREST ROAD	
0.23	0.23	NARROW BRIDGE		
0.35	0.12	GRID - WATCH FOR STOCK		
5.34	4.99	GRID		
5.40	0.06	NARROW BRIDGE		
6.15	0.75	NARROW BRIDGE		
7.40	1.25	GRID		
9.91	2.51	GRID		
10.34	0.43	T.L. AND FOLLOW MAIN ROAD WATCH FOR STOCK	32 KEMPSEY	

"KIPPARA" SPECIAL

MAPS: DORRIGO 1:250,000 AND HASTINGS 1:250,000
 CONTROL: UNMAPPED ROAD JUNCTION AT 5655 1218
 ENTRY: FROM THE WSW
 TRAVEL: VIA R.C. USING UNMAPPED ROADS
 FROM 5701 1505 TO 5630 1470
 FROM 5636 1346 TO 5596 1276



TOTAL OIL
SOUTHERN
CROSS
INTERNATIONAL
RALLY

ADVICE: WATCH FOR STRAYING STOCK FOR 42 KILOMETRES

DIVISION 3

TIME ALLOWED: 90 Minutes DISTANCE: 113.84 Kilometres

STAGE No: 17

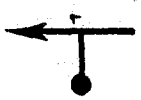











STAGE DISTANCE		INSTRUCTION	SIGNPOST	TULIP
Cumulative	Intermediate			
0.00	0.00	S.O. ACROSS CAUSEWAY		
0.10	0.10	CAUTION - NARROW BRIDGE		
0.38	0.28	K.L. AT CREST	(WILLI WILLI) (WARBRO)	
0.43	0.05	K.R AND FOLLOW MAIN ROAD	(DOWLING FALLS)	
3.83	3.40	GRID		
3.96	0.13	EXTREME CAUTION - NARROW BRIDGE AND CAUSEWAY		
5.19	1.23	GRID - WATCH FOR STOCK		
7.15	1.96	GRID		
9.24	2.09	GRID		

TIME ALLOWED: 90 Minutes

DISTANCE: 113.84 Kilometres

STAGE No.:

3/17

STAGE DISTANCE		INSTRUCTION	SIGNPOST	TULIP
Cumulative	Intermediate			
9.94	0.70	T.L. AND FOLLOW MAIN ROAD	(WILLI WILLI 7) (TOOROOKA 6)	
10.47	0.53	GRID - WATCH FOR STOCK		
11.84	1.37	BRIDGE		
13.60	1.76	GRID		
13.80	0.20	BRIDGE		
16.08	2.28	B.R. AND FOLLOW MAIN TRACK	(TEMAGOG 4)	
17.32	1.24	CAUTION CAUSEWAY - ROUGH APPROACH		
22.21	4.89	LONG STONY FORD		
23.52	1.31	CAUSEWAY		
23.95	0.43	GRID - WATCH FOR STOCK		
24.97	1.02	FORD		
26.33	1.36	GRID AND THEN S.O.	(4 TURNERS FLAT)	

TIME ALLOWED: 90 Minutes

DISTANCE: 113.84 Kilometres



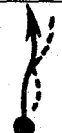









STAGE No.:

3/17

STAGE DISTANCE		INSTRUCTION	SIGNPOST	TULIP
Cumulative	Intermediate			
26.95	0.62	BRIDGE		
27.11	0.16	GRID		
31.38	4.27	T.H.R. AND FOLLOW MAIN ROAD WATCH FOR SPECTATORS	WITTITRIN 4½	
31.58	0.20	NARROW BRIDGE		
34.25	2.67	K.R. ON MAIN ROAD		
35.53	1.28	T.H.R. THEN GRID (70M) FOLLOW MAIN ROAD		
37.22	1.69	K.L.	LANG	
37.54	0.32	SHARP DIP ONTO CAUSEWAY		
40.08	2.54	K.R. THEN CAUTION - NARROW BRIDGE		
40.73	0.65	GRID		
41.61	0.88	B.L. OFF MAIN ROAD UP FROM ROUGH HILL (5701 1505)		
41.95	0.34	SLIPRAIL GATE - OPEN ON SURVEY		

TIME ALLOWED: 90 Minutes DISTANCE: 113.84 Kilometres

STAGE No.: 3/17

STAGE DISTANCE		INSTRUCTION	SIGNPOST	TULIP
Cumulative	Intermediate			
42.06	0.11	CAUTION - ROUGH GUTTERS		
43.29	1.23	K.R.		
43.61	0.32	K.L.		
44.11	0.50	K.R. AND FOLLOW MAIN ROAD		
44.71	0.60	S.O. AT CREST		
48.19	3.48	CAUTION - BOGGY DIP THEN LOGS BOTH SIDES		
49.52	1.33	K.L.		
49.95	0.43	K.R. AND FOLLOW MAIN TRACK		
52.27	2.32	K.R. ON MAIN TRACK	(BEARS RD)	
53.94	1.67	T.L. ONTO MAIN ROAD (5630 1470)	(TO KEMPSEY)	
56.65	2.71	S.O. AND FOLLOW MAIN ROAD	GEARYS FLAT RD	
60.75	4.10	K.L.	GEARYS FLAT RD	

TIME ALLOWED: 90 Minutes

DISTANCE: 113.84 Kilometres













STAGE No.:

3/17

STAGE DISTANCE		INSTRUCTION	SIGNPOST	TULIP
Cumulative	Intermediate			
62.46	1.71	K.R. - WATCH FOR STOCK	(DEANS RD)	
63.75	1.29	CAUSEWAY - WATCH FOR STOCK		
66.41	2.66	GRID		
69.94	3.53	T.R. AND FOLLOW MAIN ROAD (5636 1346) - P.R.P.C.	(GEARYS FLAT RD)	
76.26	6.32	S.O. AND FOLLOW MAIN ROAD	BOBS RIDGE RD (JENNINGS RD)	
77.94	1.68	S.O. ALONG MAIN ROAD	BOBS RIDGE RD	
79.83	1.89	K.L. AND FOLLOW MAIN ROAD	BOBS RIDGE RD	
89.28	9.45	BRIDGE		
98.84	9.56	K.R.	(COBRABALD RD)	
99.80	0.96	S.O. ACROSS MAIN ROAD (5596 1276) - P.R.P.C.	FIVE WAYS HILL WEST RD	
103.06	3.26	K.L.	(WAY RD)	
103.20	0.14	K.L. - UPHILL	HAYDONS RD	

TIME ALLOWED: 90 Minutes DISTANCE: 113.84 Kilometres

STAGE No.: 3/17

STAGE DISTANCE		INSTRUCTION	SIGNPOST	TULIP
Cumulative	Intermediate			
104.51	1.31	K.L. DOWNHILL ON MAIN TRACK		
105.74	1.23	CAUTION - RUTS ON RIGHT		
105.87	0.13	S.O.		
106.04	0.17	WIRE GATE - OPEN ON SURVEY AND THEN S.O.	↑ RD	
106.89	0.85	K.L. THEN S.O.		
108.57	1.68	CAUTION - NARROW BRIDGE		
109.78	1.21	K.L. ALONG MAIN ROAD		
110.22	0.44	GRID - WATCH FOR STOCK		
110.90	0.68	BRIDGE		
112.58	1.68	BRIDGE		
112.69	0.11	GRID		
113.84	1.15	CONTROL	YENNIL HOLDING	

"BEECHWOOD" TOURING AND SERVICE

P.57

3/18

MAPS:

HASTINGS 1:250,000

CONTROL:

OXLEY OVAL, PORT MACQUARIE AT 6000 1093

ENTRY:

FREE (NO P.R.P.C. IN PORT MACQUARIE)

TRAVEL:

VIA R.C. PASSING THROUGH
 BELLANGRY
 MORTONS CREEK
 BEECHWOOD AND
 WAUCHOPE



**TOTAL OIL
 SOUTHERN
 CROSS
 INTERNATIONAL
 RALLY**

ADVICE:

PROCEED QUIETLY PAST HOUSES AND THROUGH TOWNS.
 SERVICE BEFORE BOOKING IN TO IMPOUND CONTROL

DIVISION 3

TIME ALLOWED: 60 Minutes DISTANCE: 44.96 Kilometres

STAGE No: 18

STAGE DISTANCE		INSTRUCTION	SIGNPOST	TULIP
Cumulative	Intermediate			
0.00	0.00	S.O. FROM CONTROL WATCH FOR STOCK		
1.31	1.31	GRID		
2.30	0.99	CAUTION - GRID		
2.70	0.40	T.R. AND FOLLOW MAIN ROAD WATCH FOR TIMBER TRUCKS		
16.57	13.87	RSZ 60 KPH	60	
16.67	0.10	T.L. AND FOLLOW MAIN ROAD	(BELLANGRY STATE FOREST)	
17.33	0.66	END OF RSZ	Ø	
19.42	2.09	T.R. AND FOLLOW MAIN ROAD	WAUCHOPE 5	
22.49	3.07	RSZ 60 KPH	60	

TIME ALLOWED: 60 Minutes

DISTANCE: 44.96 Kilometres

STAGE No.:

3/18

STAGE DISTANCE		INSTRUCTION	SIGNPOST	TULIP
Cumulative	Intermediate			
23.28	0.79	B.L. ONTO OXLEY HIGHWAY	PORT MACQUARIE	
24.19	0.91	K.R.	PORT MACQUARIE	
24.31	0.12	RAILWAY CROSSING		
24.41	0.10	T.R. AND FOLLOW HIGHWAY	PORT MACQUARIE	
24.69	0.28	END OF RSZ	∅	
31.28	6.59	RSZ 80 KPH	80	
31.62	0.34	S.O.	(TAREE)	
31.82	0.20	B.L. ONTO PACIFIC HIGHWAY WITH CAUTION	GIVE WAY	
32.49	0.67	RSZ 100 KPH	100	
33.28	0.79	T.R. AND FOLLOW MAIN ROAD	PORT MACQUARIE	
33.48	0.20	END OF RSZ	∅	
37.84	4.36	RSZ 80 KPH	80	

