

BULLETIN 3

Due to wet weather and road conditions, the following are amendments to the road book and service instructions:

1. ALTERATION TO SECTION 3 AND SECTION 7.

Due to muddy road conditions on Gravel Pit Road, Stages 3 and 7 have been shortened with the Flying Finish and Stop Point now on Blue Range Road.

Crews will then liaise out of the stage to the north via Blue Range Road.

These changes affect all tulips from tulip 20 onwards of stages 3 and 7 for both VRC and VCRS crews.

For VRC competitors:

- ATTACHMENT 1 replaces pages 15, 16, 17, 18, 19 & 20 and is used again to replace pages 44, 45, 46, 47, 48 & 49.
- VRC competitors may collect printed copies of ATTACHMENT 1 from book-in at the Thornton Football Club on Saturday morning during the competitor book-in times previously advised.

For VCRS competitors:

- Instructions for updating the road book will be provided during book-in.

2. REVISED ALLOWED TIMES FOR SECTIONS 3 AND 7.

Please disregard the Running Schedule in the Road Book as the allowed times are now incorrect.

The time allowed for Section 3 (both VRC and VCRS) is now 56 minutes.

The time allowed for Section 7 (VRC only) is now 56 minutes.

The time allowed for Section 7 (VCRS only) will be provided at a later time.

AKADEMOS AND BOG-A-DUCK RALLIES 2024

MA PERMIT NUMBER: 324/2010/04

3. OPTIONAL (NON-PREFERRED) REFUELLING AFTER SS3 AND SS7 HAS MOVED

The additional optional refuel described in Bulletin 2 is revoked.

The new optional refuel location is now at the intersection of Blue Range Road and Rubicon Road.

Location link: <https://maps.app.goo.gl/SaxnGini8qASL32Q9>

Navigate there:



Please note the speed limit on Rubicon Road is 100km/h so crews are advised to refuel in Blue Range Road for their own safety.

Crews are reminded that this refuel location is **not** the preferred location for refuelling due to limited space and it is recommended that crews make their way to the larger designated refuel already identified at Taggerty.

Issued 19/10/2024 at 01:30hrs

Authorised by Natasha Swan, Clerk of Course

AKADEMOS AND BOG-A-DUCK RALLIES 2024

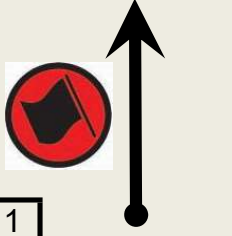

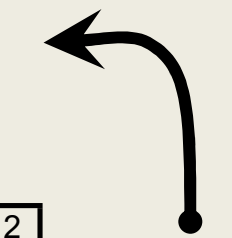
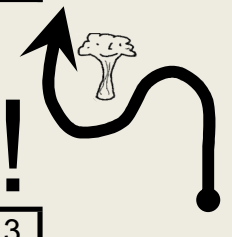
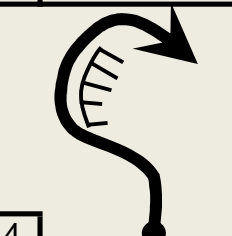
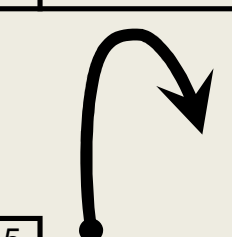

MA PERMIT NUMBER: 324/2010/04

ATTACHMENT 1

2024 BOG A DUCK

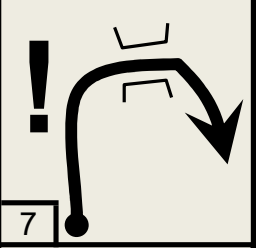
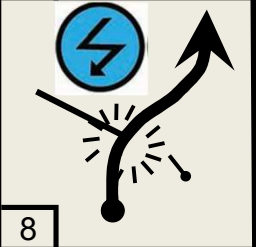

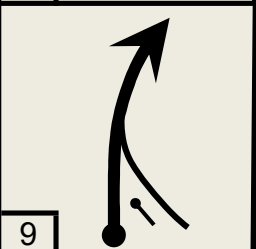
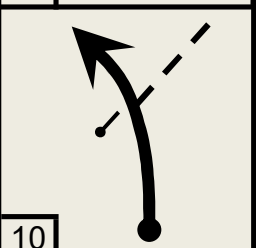
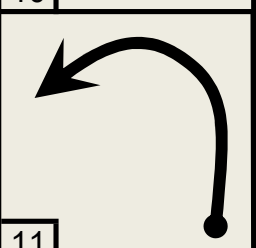
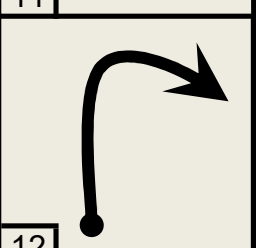
QUARTZ BLUE 1

SS3

SS3 QUARTZ(1) TC4 CAMERON(1)		Leg 1 Section 1	Distance (km) 49.32	Average (km/h) 52.8	Time Allowed (min) 56
DISTANCE		TULIP	INSTRUCTION & SIGNPOST		REV CUM
CUM	INTER				
0.00	0.00	 1	SO, NO WHEELSPIN FOR 25m  -37 24.672, 145 52.881		49.32 (20.47)
1.53	1.53	 2	RGL		47.79 (18.94)
1.67	0.14	 3	! CARE RGHL THEN 60m RGHR		47.65 (18.80)
2.18	0.51	 4	RGL THEN RGHR DO NOT CUT		47.14 (18.29)
2.59	0.41	 5	RGHR DO NOT CUT		46.73 (17.88)
3.30	0.71	 6	SO THEN 90m TR (SP QUARTZ LINK)		46.02 (17.17)
NEXT	1.00		! CARE RGR OVER BRIDGE THEN RGR		

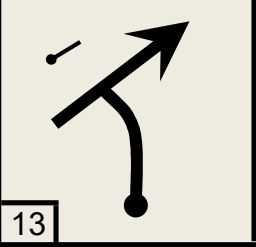
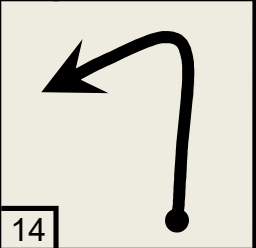
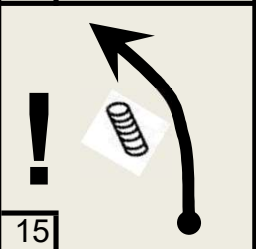
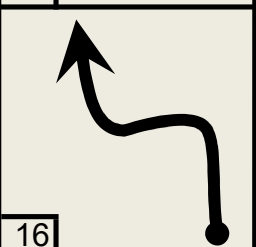

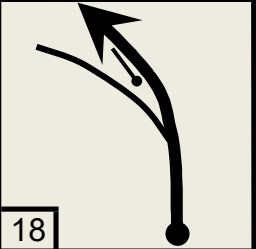
QUARTZ BLUE 1

SS3

SS3 QUARTZ(1)		Leg 1	Distance	Average	Time Allowed
TC4 CAMERON(1)		Section	(km)	(km/h)	(min)
		1	49.32	52.8	56
DISTANCE		TULIP	INSTRUCTION & SIGNPOST		REV CUM
CUM	INTER				CUM
4.30	1.00		! CARE RGR OVER BRIDGE THEN RGR		45.02 (16.17)
7.40	3.10		KR ON CREST SOS C ON LEFT 		41.92 (13.07)
			-37 23.445, 145 49.623 (SP MCFAYDEN RD)		
7.85	0.45		SO		41.47 (12.62)
			(SP TOM BURNS RD)		
8.50	0.65		KL FMR		40.82 (11.97)
			(SP PINE TK)		
9.42	0.92		RGL		39.90 (11.05)
10.42	1.00		RGR		38.90 (10.05)
NEXT	1.04		TR		

QUARTZ BLUE 1

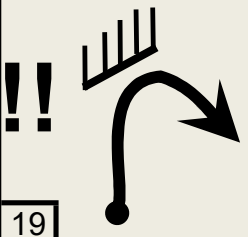

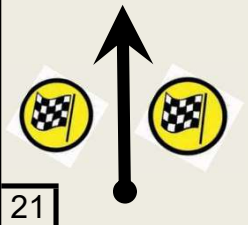
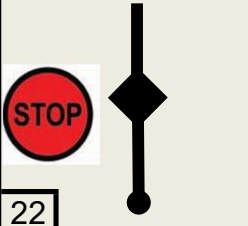

SS3

SS3 QUARTZ(1) TC4 CAMERON(1)		Leg 1 Section 1	Distance (km) 49.32	Average (km/h) 52.8	Time Allowed (min) 56
DISTANCE		TULIP	INSTRUCTION & SIGNPOST		REV CUM
CUM	INTER				
11.46	1.04		TR SP BLUE RANGE RD		37.86 (9.01)
11.86	0.40		RGHL (SLIPPERY IF WET)		37.46 (8.61)
12.21	0.35		! CARE RGL LOG ON INSIDE DO NOT CUT		37.11 (8.26)
12.78	0.57		RGL THEN 50m RGR		36.54 (7.69)
13.80	1.02		SO ON CREST THEN RGR SOS D ON RIGHT -37 22.275, 145 47.576 (SP PARKS RD)		35.52 (6.67)
14.90	1.10		KR ON MR (SP CHITTY RIDGE TK)		34.42 (5.57)
NEXT	0.95		!! CAUTION RGR THEN TIGHTENS DROP ON OUTSIDE		

2024 BOG A DUCK

QUARTZ BLUE 1

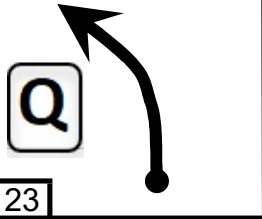
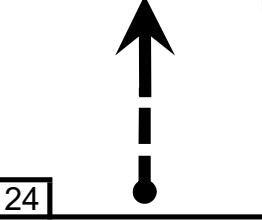
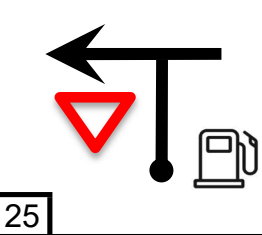
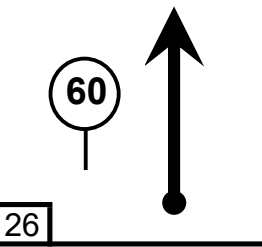

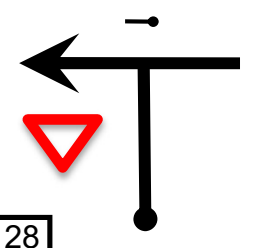
SS3

SS3 QUARTZ(1)		Leg 1	Distance	Average	Time Allowed
TC4 CAMERON(1)		Section	(km)	(km/h)	(min)
		1	49.32	52.8	56
DISTANCE		TULIP	INSTRUCTION & SIGNPOST		REV CUM
CUM	INTER				CUM
15.85	0.95	 19	!! CAUTION RGR THEN TIGHTENS DROP ON OUTSIDE		33.47 (4.62)
18.54	2.69	 20	!! BLACKSPOT CAUTION RGR THEN TIGHTENS DROP ON OUTSIDE -37 20.355, 145 46.020		30.78 (1.93)
20.26	1.72	 21	FLYING FINISH -37 19.734, 145 48.240		29.06 (0.21)
20.47	0.21	 22	STOP POINT  -37 19.675, 145 48.344		28.85 (0.00)

2024 BOG A DUCK

LIAISON to SS4




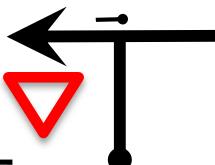

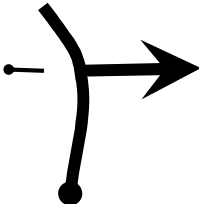
LIAISON

SS3 QUARTZ(1) TC4 CAMERON(1)		Leg 1 Section 1	Distance (km) 49.32	Average (km/h) 52.8	Time Allowed (min) 56
DISTANCE		TULIP	INSTRUCTION & SIGNPOST		REV CUM
CUM	INTER				
20.47	0.00		SO START 60km/h QUIET ZONE FMR -37 19.675, 145 48.344		28.85
24.17	3.70		START BITUMEN (BLUE RANGE CL)		25.15
25.46	1.29		GIVEWAY AND TL START 100KM/H ALTERNATE REFUEL		23.86
26.27	0.81		START 60km/h		23.05
27.00	0.73		START 100km/h END QUIET ZONE		22.32
28.99	1.99		GIVEWAY AND TL SP TAGGERTY		20.33
NEXT	4.05		SO		

2024 BOG A DUCK

LIAISON to SS4




LIAISON

SS3 QUARTZ(1) TC4 CAMERON(1)		Leg 1 Section 1	Distance (km) 49.32	Average (km/h) 52.8	Time Allowed (min) 56
DISTANCE		TULIP	INSTRUCTION & SIGNPOST		REV CUM
CUM	INTER				
33.04	4.05	 <small>29</small>	SO (SP BULLS LANE)		16.28
38.94	5.90	 <small>30</small>	START 60km/h		10.38
39.15	0.21	 <small>31</small>	REFUEL ZONE ON RIGHT 5 MINUTES ALLOWED FOR REFUEL ! CARE EXITING REFUEL		10.17
39.42	0.27	 <small>32</small>	GIVEWAY THEN TL 60 km/h CONTINUES SP MELBOURNE		9.90
40.29	0.87	 <small>33</small>	START 100km/h		9.03
42.29	2.00	 <small>34</small>	TR, FMR SP GLENDALE RD		7.03
NEXT	3.61		START GRAVEL, FMR START 60km/h		

2024 BOG A DUCK

LIAISON to SS4

LIAISON

SS3 QUARTZ(1) TC4 CAMERON(1)		Leg 1 Section 1	Distance (km) 49.32	Average (km/h) 52.8	Time Allowed (min) 56
DISTANCE		TULIP	INSTRUCTION & SIGNPOST		REV CUM
CUM	INTER				
45.90	3.61	 35	START GRAVEL, FMR START 60km/h QUIET ZONE -37 21.059, 145 40.877		3.42
49.32	3.42	 36	TR INTO CONTROL [START LINE 20m] END QUIET ZONE  -37 20.460, 145 38.850		0.00