

V22

Hoinville

V23

V21

OOB

V24

V20

V25

V26

V28

V27

V19

V8

V3

V18

V9

V7

V17

V13

V10

25

30'


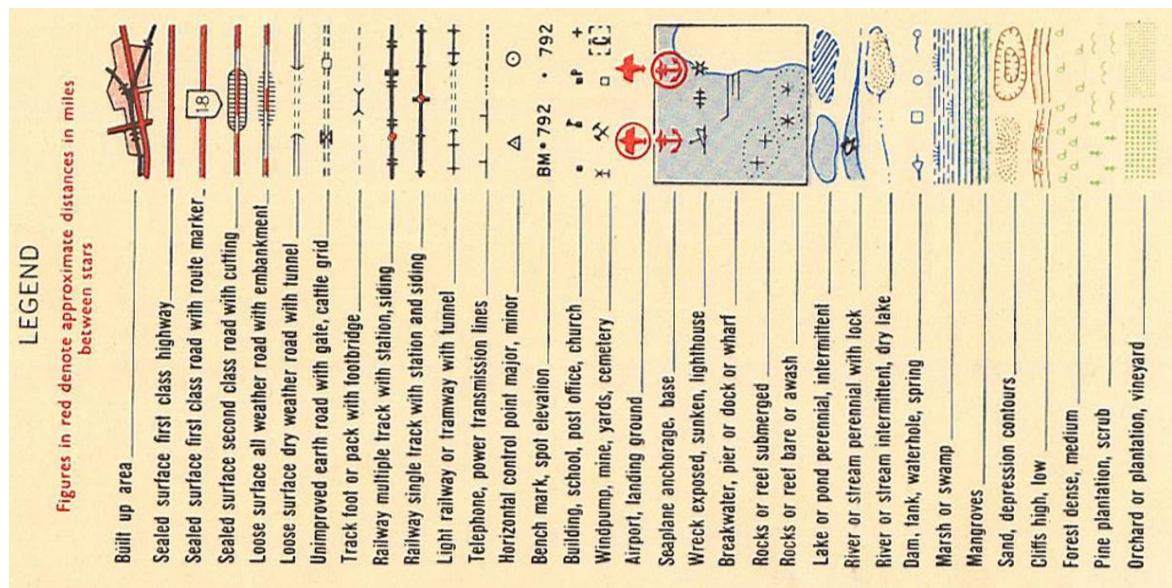
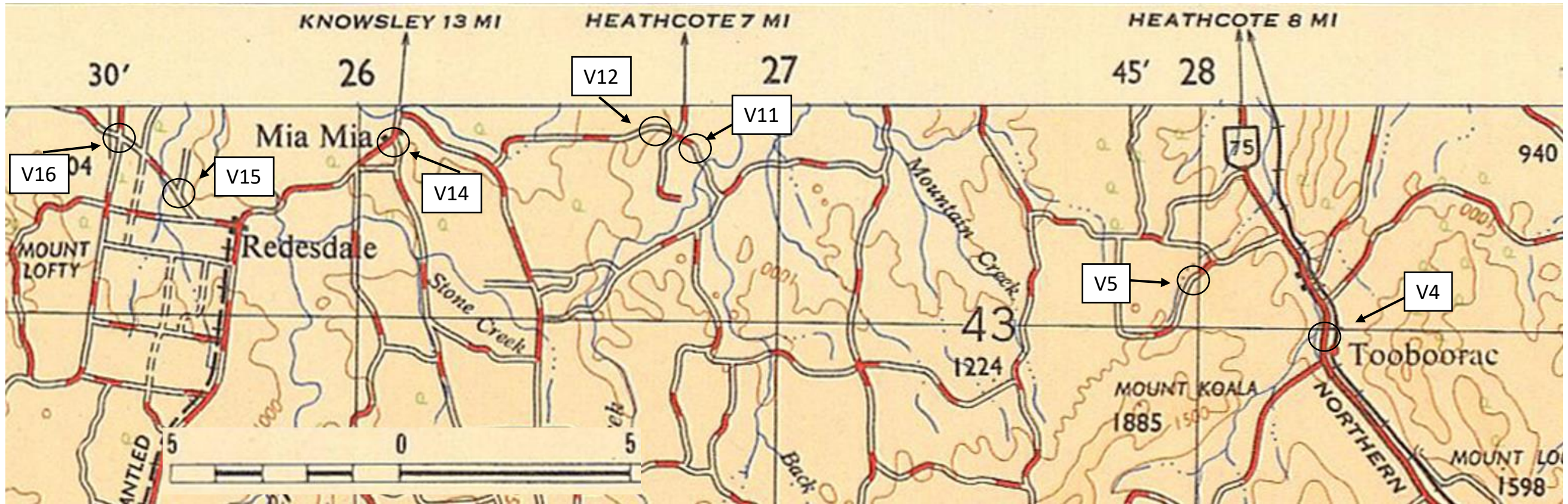
26

27

45'

28

Firth



MELBOURNE

Firth

Prepared under the direction of the Chief of the General Staff, Australian Military Forces, by the Royal Australian Survey Corps as part of the national mapping programme. Compiled in 1957 from Australia 1:63,360 A A S topographic maps. Planimetric detail field revised 1957. Road classification field revised 1960. Distributed to the Defence Services by the Royal Australian Survey Corps and to all other map users by the Department of National Development.

BENDIGO

Hoinville

Prepared under the direction of the Chief of the General Staff, Australian Military Forces, by the Royal Australian Survey Corps as part of the national mapping programme. Survey control established by the Royal Australian Survey Corps and the Department of Crown Lands and Survey, Victoria. Compiled in 1965 from 1963 aerial photography, Australia 1:63,360 series maps, Australia 1:100,000 series maps and the Department of Crown Lands and Survey 1:31,680 series maps, field revised in 1965. Distributed to the Defence Services by the Royal Australian Survey Corps and to all other map users by the Department of National Development.

North is deemed to be at the top of the map, on all maps used in this event