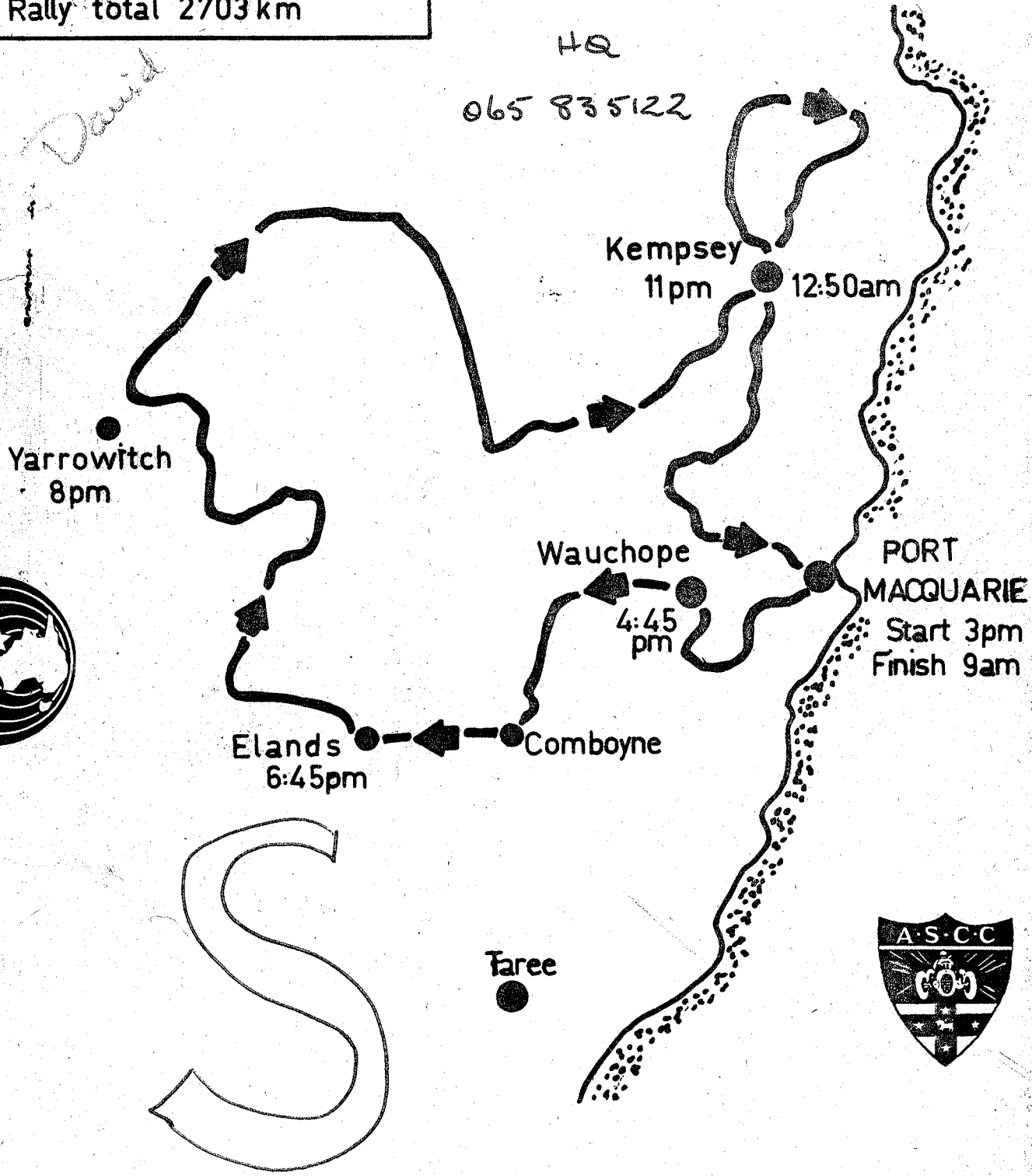


**DIVISION FOUR**  
 Tuesday 17th October 1978  
 Wednesday 18th October  
 Distance 670 km  
 Rally total 2703 km

**SOUTHERN  
 CROSS  
 INTERNATIONAL  
 RALLY**

*David*

HQ  
 065 835122



**ROUTE INSTRUCTIONS**

MAPS: Mid North Coast Project Map  
 CONTROL: East of Wauchope as Marked  
 ENTRY: From North  
 TRAVEL: Via Route Chart  
 ADVICE: Monitoring Control and Refuel at Total Service Station - Port Macquarie  
 Show Consideration for other Traffic



**SOUTHERN  
 CROSS  
 INTERNATIONAL  
 RALLY**



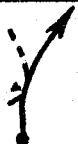
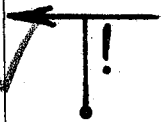




SCHEDULED START: 3.00p.m.

TARGET TIME: 40 mins DISTANCE: 14.93 Kilometres

STAGE DISTANCE		TULIP	INSTRUCTIONS AND REMARKS
Cumulative	Intermediate		
0.00	0.00		STRAIGHT ON SPEED LIMIT 60 KM/H
0.28	0.28		SERVICE AREA ON RIGHT
0.64	0.36		TURN HARD RIGHT into Burrawan St
1.26	0.62		CAUTION - Crossroads STRAIGHT ON
1.50	0.24		TURN RIGHT at Tee Junction into Grant St
1.72	0.22		TURN LEFT at Crossroads
2.35	0.63		STRAIGHT ON past Shopping Centre
2.69	0.34		TURN LEFT TURN RIGHT
2.79	0.10		TURN LEFT

TARGET TIME: 40 mins

DISTANCE: 14.93 Kilometres

STAGE DISTANCE		TULIP	INSTRUCTIONS AND REMARKS
Cumulative	Intermediate		
3.20	0.41		STRAIGHT ON past Kempsey FOLLOW MAIN ROAD
5.58	2.38		SPEED LIMIT 80 KM/H
12.60	7.02		SPEED LIMIT 100 KM/H
12.78	0.18		CAUTION - Pacific Highway TURN LEFT at Tee Junction
13.59	0.81		SPEED LIMIT 80 KM/H
14.27	0.68		TURN RIGHT towards Wauchope FOLLOW MAIN ROAD
14.81	0.54		END SPEED LIMIT
14.93	0.12 0.66		TURN HARD LEFT off Main Road into Stoney Creek Road - CONTROL

"B.I.G. HOTEL MOTEL SUPPLY-BURRAWAN"  
DAYLIGHT SPECIAL STAGE 1



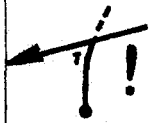






MAPS: Mid North Coast Project Map  
CONTROL: South of Wauchope as Marked  
ENTRY: From North East  
TRAVEL: Via Route Chart  
ADVICE: Beware of Spectators



SOUTHERN  
CROSS  
INTERNATIONAL  
RALLY

SCHEDULED START: 3.42p.m.

TARGET TIME: 12 Minutes DISTANCE: 19.14 Kilometres

STAGE DISTANCE		TULIP	INSTRUCTIONS AND REMARKS
Cumulative	Intermediate		
0.00	0.00		STRAIGHT ON from Control FOLLOW MAIN ROAD
0.12	0.12		BRIDGE
2.26	2.14		CAUTION - Photographers TURN HARD LEFT off Stoney Creek Rd FOLLOW MAIN ROAD
4.62	2.36		KEEP LEFT off the Mile Rd
7.86	3.24		BRIDGE
8.56	0.70		TURN HARD LEFT FOLLOW MAIN ROAD
9.09	0.53		PASSAGE CONTROL TURN VERY HARD RIGHT uphill off Coyles Rd
9.30	0.21		KEEP RIGHT uphill past 30.1 STRAIGHT ON through Quarry (50 Metres)
11.05	1.75		KEEP LEFT onto Main Road BRIDGE (50 Metres)



"HERONS CREEK" LIAISON STAGE 2

D4/L2/P1



MAPS: Mid North Coast Project Map  
 CONTROL: South of Wauchope as Marked  
 ENTRY: From East  
 TRAVEL: Via Route Chart through Herons Creek  
 ADVICE: Show consideration for other Road Users - Proceed quietly past houses

**SOUTHERN  
 CROSS  
 INTERNATIONAL  
 RALLY**

SCHEDULED START: 3.54 p.m.

TARGET TIME: 18 Minutes DISTANCE: 19.11 Kilometres

STAGE DISTANCE		TULIP	INSTRUCTIONS AND REMARKS
Cumulative	Intermediate		
0.00	0.00		CAUTION - Main Road TURN LEFT from Control
1.57	1.57		CAUTION - Rally Traffic entering STRAIGHT ON past Lookout Rd
1.67	0.10		CAUTION - Spectators Turning STRAIGHT ON past Milligans Rd FOLLOW MAIN ROAD
3.29	1.62		CAUTION - Spectators Turning STRAIGHT ON past Internal Break Forest Road
5.97	2.68		CAUTION - Pacific Highway TURN RIGHT towards Taree SPEED LIMIT 100 KM/H
8.51	2.54		TURN RIGHT off Highway towards Herons Creek FOLLOW MAIN ROAD
8.90	0.39		TURN RIGHT onto Blackbutt Road
11.25	2.35		TURN LEFT on Blackbutt Rd
14.12	2.87		BRIDGE KEEP RIGHT onto Milligans Rd



"WESTPORT MOTORS-ROLLOVER"  
DAYLIGHT SPECIAL STAGE 2

MAPS: Mid North Coast Project Map  
CONTROL: South of Wauchope as Marked  
ENTRY: From North West  
TRAVEL: Via Route Chart  
ADVICE: Beware of Spectators  
Roads generally rocky



SOUTHERN  
CROSS  
INTERNATIONAL  
RALLY

SCHEDULED START: 4.14p.m.

TARGET TIME: 11 Minutes DISTANCE: 15.94 Kilometres

STAGE DISTANCE		TULIP	INSTRUCTIONS AND REMARKS
Cumulative	Intermediate		
0.00	0.00		STRAIGHT ON from Control FOLLOW MAIN ROAD
2.67	2.67		KEEP RIGHT past Herons Creek Rd
6.05	3.38		KEEP RIGHT Downhill on Main Road
7.37	1.32		CAUTION Spectators TURN HARD LEFT - Hole on Left
7.85	0.48		CAUTION - Boggy Ruts FOLLOW MAIN ROAD
10.92	3.07		KEEP RIGHT off Boundary Forest Road
14.16	3.24		STRAIGHT ON past Blue Creek Rd
15.94	1.78		TIMING MARKER
16.08	0.14		CONTROL



"WAUCHOPE" LIAISON STAGE 3

D4/L3/P1

MAPS: Mid North Coast Project Map  
 CONTROL: In Wauchope as Marked  
 ENTRY: From North East  
 TRAVEL: Via Route Chart through Wauchope  
 ADVICE: Show Consideration for Other Traffic  
 Meal Break at End of Stage



SOUTHERN  
 CROSS  
 INTERNATIONAL  
 RALLY

SCHEDULED START: 4.25 p.m.

TARGET TIME: 20 Minutes DISTANCE: 11.95 Kilometres

STAGE DISTANCE		TULIP	INSTRUCTIONS AND REMARKS
Cumulative	Intermediate		
0.00	0.00		CAUTION - Main Road TURN HARD LEFT - Follow Main Road
6.87	6.87		SPEED LIMIT 60 KM/H Wauchope
9.10	2.23		TURN LEFT into High St Follow Main Road
9.87	0.77		KEEP LEFT towards Walcha
11.87	2.00		TURN LEFT into Timbertown CONTROL (80 Metres) Parc Ferme Conditions Waived

MAPS: Mid North Coast Project Map  
 CONTROL: West of Elands as Marked  
 ENTRY: From East  
 TRAVEL: Via Route Chart through Comboyne  
 ADVICE: Show consideration to other traffic  
 Do not Speed on Gravel Roads  
 Proceed quietly through towns



**SOUTHERN  
 CROSS  
 INTERNATIONAL  
 RALLY**

SCHEDULED START: 5.20 p.m.




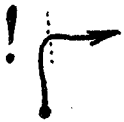


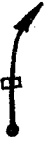





TARGET TIME: 80 Minutes DISTANCE: 69.55 Kilometres

STAGE DISTANCE		TULIP	INSTRUCTIONS AND REMARKS
Cumulative	Intermediate		
0.00	0.00		CAUTION - Oxley Highway TURN LEFT from Control
0.45	0.45		END SPEED LIMIT FOLLOW MAIN ROAD
8.74	8.29		TURN LEFT towards Comboyne FOLLOW MAIN ROAD
18.40	9.66		NARROW BRIDGE
23.76	5.36		BRIDGE GRAVEL ROAD
30.00	6.24		BITUMEN ROAD
33.36	3.36		STRAIGHT ON towards Comboyne
34.06	0.70		SPEED LIMIT 60 KM/H
35.00	0.94		KEEP RIGHT

TARGET TIME: 80 Minutes

DISTANCE: 69.55 Kilometres

D4/L4/P2

STAGE DISTANCE		TULIP	INSTRUCTIONS AND REMARKS
Cumulative	Intermediate		
35.26	0.26		NARROW BRIDGE
35.43	0.17		END SPEED LIMIT
37.86	2.43		TURN LEFT at Tee Junction
40.34	2.48		GRAVEL ROAD
42.46	2.12		TURN RIGHT towards Elands FOLLOW MAIN ROAD
49.76	7.30		CAUTION - Deep Ruts BRIDGE
53.42	3.66		GRID
55.07	1.65		GRID
59.47	4.40		QUIET PAST HOUSES KEEP RIGHT (70 Metres) Past Wingham
59.87	0.40		TURN LEFT FOLLOW MAIN ROAD BEWARE OF SCHOOL BUS
66.47	6.60		TURN LEFT onto Padmans Rd
69.55	3.08		KEEP LEFT into Control

"WHAR HING RESTAURANT-DOYLES RIVER"  
SPECIAL STAGE 3

D4/S3/P1



SOUTHERN  
CROSS  
INTERNATIONAL  
RALLY













MAPS: Mid North Coast Project Map  
CONTROL: At Tobins Camp as marked  
ENTRY: From South South-East  
TRAVEL: Via Route Chart  
ADVICE: Beware of Cattle and Wildlife

SCHEDULED START: 6.45p.m.

TARGET TIME: 48 Minutes DISTANCE: 64.36 Kilometres

STAGE DISTANCE		TULIP	INSTRUCTIONS AND REMARKS
Cumulative	Intermediate		
0.00	0.00		STRAIGHT ON FROM CONTROL FOLLOW MAIN ROAD
1.92	1.92		CAUTION - Stump on Right
4.00	2.08		CAUTION - Gutters
5.58	1.58		BEAR RIGHT onto Throughcut Rd CAUTION - Hole on Right FOLLOW MAIN ROAD
6.88	1.30		KEEP LEFT past Hannahs Rd
9.96	3.08		CAUTION - RUTS
10.70	0.74		CAUTION BEAR RIGHT onto Bridge
12.08	1.38		TURN LEFT at Tee Junction FOLLOW MAIN ROAD
12.41	0.33		KEEP RIGHT off Throughcut Forest Road KEEP RIGHT onto Main Road







STAGE DISTANCE		TULIP	INSTRUCTIONS AND REMARKS
Cumulative	Intermediate		
12.60	0.19		KEEP RIGHT FOLLOW MAIN ROAD
15.87	3.27		TURN LEFT onto Doyles River Rd FOLLOW MAIN ROAD
17.96	2.09		KEEP LEFT
19.43	1.47		KEEP LEFT GRID (50 metres) BEWARE OF CATTLE
20.88	1.45		GRID
21.81	0.93		KEEP RIGHT on Main Road
22.39	0.58		GRID
22.52	0.13		CAUTION - Rough BRIDGE (20 Metres) <i>Not there</i>
24.13	1.61		CAUTION - Gutters <i>Bridge</i>
24.49	0.36		KEEP RIGHT GRID (60 Metres)
25.79	1.30		BRIDGE ROUGH EXIT
26.10	0.31		GRID KEEP RIGHT (60 Metres)

STAGE DISTANCE		TULIP	INSTRUCTIONS AND REMARKS
Cumulative	Intermediate		
26.70	0.60		KEEP RIGHT BRIDGE (90 Metres)
27.23	0.53		KEEP LEFT
28.01	0.78		GRID
28.22	0.21		ROUGH GRID
29.08	0.86		BEAR LEFT FOLLOW MAIN ROAD
29.63	0.55		BRIDGE
33.12	3.49		KEEP RIGHT
33.94	0.82		PASSAGE CONTROL TURN LEFT off Junction Rd FOLLOW MAIN ROAD
34.50	0.56		KEEP LEFT
39.38	4.88		KEEP RIGHT CAUSEWAY (40 Metres)
39.50	0.12		GRID
40.74	1.24		GRID

TARGET TIME: 48 Minutes

DISTANCE: 64.36 Kilometres

D4/S3/P4

STAGE DISTANCE		TULIP	INSTRUCTIONS AND REMARKS
Cumulative	Intermediate		
42.68	1.94		TURN HARD RIGHT off Causeway Forest Road FOLLOW MAIN ROAD
53.94	11.26		STRAIGHT ON past Doyles River Rd
55.71	1.77		STRAIGHT ON past Old Highway
61.03	5.32		CAUTION Spectators TURN HARD LEFT onto Fire Tower Rd FOLLOW MAIN ROAD
64.36	3.33		TIMING MARKER
64.47	0.11		CONTROL



MAPS: Mid North Coast Project Map  
 CONTROL: West of Mount Seaview as Marked  
 ENTRY: From South South West  
 TRAVEL: Via Route Chart on Oxley Highway  
 ADVICE: Show consideration to other traffic  
 Service break at Mount Seaview

**SOUTHERN  
 CROSS  
 INTERNATIONAL  
 RALLY**

SCHEDULED START: 7.33 p.m.

TARGET TIME: 25 Minutes DISTANCE: 12.28 Kilometres

STAGE DISTANCE		TULIP	INSTRUCTIONS AND REMARKS
Cumulative	Intermediate		
0.00	0.00		CAUTION - Oxley Highway TURN LEFT from Control FOLLOW MAIN ROAD
5.50	5.50		STRAIGHT ON past Banjo Creek Rd Service Area
12.28	6.78		BEAR RIGHT off Highway onto Tobins Road CONTROL



"PORT MACQUARIE GAS & OIL HEATING SERVICE-  
MOUNT BOSS" SPECIAL STAGE 4  
Mid North Coast Project Map

D4/S4/P1



MAPS: Mid North Coast Project Map  
CONTROL: West of Kempsey Near Yessabah Caves  
ENTRY: From South  
TRAVEL: Via Route Chart  
ADVICE: Beware of Kangaroos, Cattle and other  
Animals  
Service Area, if needed, after  
107.62 Kilometres

**SOUTHERN  
CROSS  
INTERNATIONAL  
RALLY**

SCHEDULED START: 8.00p.m.













TARGET TIME: 155 Minutes DISTANCE: 205.16 Kilometres

STAGE DISTANCE		TULIP	INSTRUCTIONS AND REMARKS
Cumulative	Intermediate		
0.00	0.00		STRAIGHT ON from Control FOLLOW MAIN ROAD
4.02	4.02		KEEP LEFT Past Spur Rd
5.23	1.21		BRIDGE
8.42	3.19		TURN HARD LEFT onto Seaview Road FOLLOW MAIN ROAD
18.13	9.71		CAUTION - Spectators TURN HARD RIGHT onto Fenwicks Rd FOLLOW MAIN ROAD
22.28	4.15		BRIDGE BEWARE OF KANGAROOS
26.25	3.97		KEEP LEFT on Main Road
31.70	5.45		KEEP LEFT on Main Road
35.67	3.97		KEEP LEFT on Main Road

TARGET TIME: 155 Minutes

DISTANCE: 205.16 Kilometres

D4/S4/P2









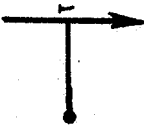



STAGE DISTANCE		TULIP	INSTRUCTIONS AND REMARKS
Cumulative	Intermediate		
38.89	3.22		KEEP LEFT on Main Road
39.65	0.76		KEEP LEFT onto Cobcroft Road FOLLOW MAIN ROAD
51.31	11.66		GRID - Beware Of Cattle
52.73	1.42		STRAIGHT ON past Werrikimbe Trail GRID (90 Metres)
53.37	0.64		GATE
54.67	1.30		GATE TURN RIGHT at Tee Junction (80 Metres)
54.89	0.22		GRID - Beware of Kangaroos
55.24	0.35		STRAIGHT ON FOLLOW MAIN ROAD
59.11	3.87		KEEP LEFT KEEP RIGHT (40 Metres)
59.81	0.70		GATEWAY
61.35	1.54		GATEWAY
61.55	0.20		KEEP RIGHT on Main Road

STAGE DISTANCE		TULIP	INSTRUCTIONS AND REMARKS
Cumulative	Intermediate		
62.89	1.34		KEEP LEFT Uphill
63.96	1.07		TURN RIGHT at Tee Junction at Crest FOLLOW MAIN ROAD
64.44	0.48		KEEP RIGHT
65.64	1.20		TURN RIGHT off Racecourse Trail FOLLOW MAIN TRACK
67.01	1.37		TURN RIGHT at Tee Junction FOLLOW MAIN TRACK
67.52	0.51		Road Goes LEFT at Crest
69.43	1.91		Road Goes RIGHT at Crest
72.69	3.26		BOGGY when wet FOLLOW MARKERS
73.58	0.89		TURN LEFT past Mooraback Trail on Racecourse Trail GATE (20 Metres)
74.63	1.05		CAUTION - ROCKY FORD <u>EXTREME CAUTION</u> - Rough Exit
74.77	0.14		DIP
75.51	0.74		<u>EXTREME CAUTION</u> - Rough Dip

TARGET TIME: 155 Minutes DISTANCE: 205.16 Kilometres

D4/S4/P4

STAGE DISTANCE		TULIP	INSTRUCTIONS AND REMARKS
Cumulative	Intermediate		
81.03	5.52		CAUTION - Deep Rocky Ford Across Forbes River
81.19	0.16		KEEP LEFT Past Pines
81.79	0.60		STRAIGHT ON Past Spokes Trail
82.79	1.00		<u>EXTREME CAUTION</u> - Rocky Ford
83.32	0.53		KEEP LEFT Past Thumb Rd FOLLOW MAIN ROAD
84.73	1.41		STRAIGHT ON past Crown Rd
85.51	0.78		TURN RIGHT onto Cockerawombeeba Rd FOLLOW MAIN ROAD
88.46	2.95		KEEP LEFT past Fire Road Messmate Rd
97.02	8.56		STRAIGHT ON on Main Road
97.82	0.80		KEEP LEFT FOLLOW MAIN ROAD
102.31	4.49		GRID - Beware of Cattle
103.51	1.20		BRIDGE

STAGE DISTANCE		TULIP	INSTRUCTIONS AND REMARKS
Cumulative	Intermediate		
104.60	1.09		KEEP RIGHT FOLLOW MAIN ROAD
105.35	0.75		GRID - BEWARE of Cattle
106.96	1.61		BRIDGE
107.62	0.66		PASSAGE CONTROL TURN HARD LEFT then Follow Main Road (Service, if Needed, Straight Ahead)
113.53	5.91		KEEP RIGHT KEEP RIGHT (60 Metres)
115.78	2.25		STRAIGHT ON on Main Road
115.95	<i>Bull</i>		
120.63	4.85		ROAD GOES LEFT
126.39	5.76		STRAIGHT ON towards Hasting Forest Highway
127.21	0.82		TURN RIGHT at Tee Junction onto Hastings Forest Highway
133.67	6.46		STRAIGHT ON past Lightning Ridge
137.21	3.54		TURN HARD LEFT onto Wilson River Rd Follow Main Road
141.29	4.08		BRIDGE over Wilson River

TARGET TIME: 155 Minutes

DISTANCE: 205.16 Kilometres

D4/S4/P6

STAGE DISTANCE		TULIP	INSTRUCTIONS AND REMARKS
Cumulative	Intermediate		
141.67	0.38		KEEP RIGHT Past Bangalow Road <span style="float: right;">9.15 Jones</span>
144.43	2.76		KEEP LEFT Uphill Past Crossing Creek Rd
145.64	1.21		KEEP RIGHT Uphill Past Main Range Rd
149.30	3.66		STRAIGHT ON at Crest
150.98	1.68		KEEP LEFT on Main Road
151.50	0.52		KEEP LEFT on Main Road
153.27	1.77		CAUTION - Ruts KEEP RIGHT Uphill (60 metres)
153.55	0.28		KEEP RIGHT on Main Road
154.17	0.62		KEEP RIGHT Past Quarry CAUTION - Rough Uphill
156.66	2.49		PASSAGE CONTROL BEAR LEFT onto Bobs Ridge Road FOLLOW MAIN ROAD
166.45	9.79		CAUTION - Spectators TURN LEFT onto Gearys Flat Rd FOLLOW MAIN ROAD
169.99	3.54		GRID - BEWARE OF CATTLE

TARGET TIME: 155 Minutes DISTANCE: 205.16 Kilometres

D4/S4/P7

STAGE DISTANCE		TULIP	INSTRUCTIONS AND REMARKS
Cumulative	Intermediate		
172.65	2.66		CAUSEWAY Over Marowin Brook
173.96	1.31		KEEP LEFT Past Deans Rd
175.70	1.74		KEEP RIGHT on Gearys Flat Rd FOLLOW MAIN ROAD
176.79	1.09		BRIDGE over Gearys Creek
179.85	3.06		KEEP RIGHT on Gearys Flat Rd FOLLOW MAIN ROAD
181.03	1.18		CAUTION - Logs Protruding
182.39	1.36		KEEP LEFT on Main Road
182.54	0.15		TURN RIGHT at Crest Past Connection Rd
183.71	1.17		KEEP LEFT at Crest
184.21	0.50		KEEP LEFT onto Bears Road
184.72	0.51		STRAIGHT ON through Log Dump
192.38	7.66		KEEP RIGHT on Bears Road

TARGET TIME: 155 Minutes

DISTANCE: 205.16 Kilometres







D4/S4/P8

STAGE DISTANCE		TULIP	INSTRUCTIONS AND REMARKS
Cumulative	Intermediate		
193.72	1.34		CAUTION - Log on Right
195.71	1.99		TURN RIGHT FOLLOW MAIN ROAD <i>Log fall 9.35</i>
197.28	1.57		KEEP LEFT on Main Road
197.93	0.65		BRIDGE
198.04	0.11		STRAIGHT ON through Log Dump
198.90	0.86		BEAR LEFT off Bears Road KEEP LEFT onto Main Road
200.52	1.62		ROUGH GRID BEWARE OF CATTLE
200.63	0.11		CAUTION - Rough Hump
201.33	0.70		CAUTION - Gutter
201.47	0.14		CAUTION Rough Approach to Rocky Ford
201.86	0.39		<u>CAUTION</u> - Rocky Ford
202.23	0.37		CAUTION - Rocky Ford



TARGET TIME: 155 Minutes DISTANCE: 205.16 Kilometres

D4/S4/P9

STAGE DISTANCE		TULIP	INSTRUCTIONS AND REMARKS
Cumulative	Intermediate		
202.48	0.25		ROUGH GRID
202.56	0.08		KEEP RIGHT on Main Track
202.66	0.10		ROCKY FORD
202.76	0.10		TURN HARD LEFT onto Main Road
205.16	2.40		TIMING MARKER AT CREST
205.31	0.15		CONTROL



MAPS: Mid North Coast Project Map  
 CONTROL: In Kempsey as Marked  
 ENTRY: From North  
 TRAVEL: Via Route Chart  
 ADVICE: Show consideration to other road users  
 Travel quietly past Houses and through towns  
 Service break at end of Stage

**SOUTHERN  
 CROSS  
 INTERNATIONAL  
 RALLY**

SCHEDULED START: 10.35p.m.

TARGET TIME: 30 Minutes DISTANCE: 24.00 Kilometres

STAGE DISTANCE		TULIP	INSTRUCTIONS AND REMARKS
Cumulative	Intermediate		
0.00	0.00		TURN RIGHT from Control FOLLOW MAIN ROAD
4.14	4.14		STRAIGHT ON towards Kempsey
6.18	2.04		BITUMEN ROAD
6.85	0.67		TURN RIGHT onto Gravel Road towards Kempsey QUIET PAST HOUSES
7.41	0.56		BRIDGE FOLLOW MAIN ROAD
20.40	12.99		NARROW BRIDGE
22.48	2.08		SPEED LIMIT 60 KM/H - Kempsey
22.67	0.19		STRAIGHT ON at Crossroads FOLLOW MAIN ROAD
24.00	1.33		TURN RIGHT into Control Parc Ferme conditions waived



**SOUTHERN  
CROSS  
INTERNATIONAL  
RALLY**

MAPS: Kempsey Project Map  
 CONTROL: North of Green Hill as Marked  
 ENTRY: From East  
 TRAVEL: Via Route Chart through Kempsey  
 ADVICE: Travel Quietly through Kempsey  
 Show consideration to other road users

SCHEDULED START: 11.25 p.m.


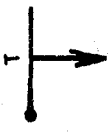
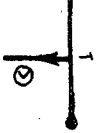
TARGET TIME: 20 Minutes      DISTANCE: 13.78 Kilometres

STAGE DISTANCE		TULIP	INSTRUCTIONS AND REMARKS
Cumulative	Intermediate		
0.00	0.00		TURN RIGHT from Control CAUTION Pacific Highway (50 Metres) TURN LEFT
0.16	0.16		TURN RIGHT into Total Service Station - Official Refuel
0.26	0.10		TURN RIGHT from Service Station FOLLOW HIGHWAY North
2.26	2.00		BEAR LEFT towards Armidale
3.22	0.96		RAILWAY CROSSING TURN RIGHT onto Kemp St (40 Metres) KEEP RIGHT past Sea St (50 Metres)
4.46	1.24		KEEP RIGHT past Cochrane St
5.52	1.06		END SPEED LIMIT
6.07	0.55		TURN LEFT at Crossroads FOLLOW MAIN ROAD
6.33	0.26		SPEED LIMIT 60 KM/H

TARGET TIME: 20 Minutes

DISTANCE: 13.78 Kilometres

D4/L7/P2

STAGE DISTANCE		TULIP	INSTRUCTIONS AND REMARKS
Cumulative	Intermediate		
8.50	2.17		TURN RIGHT at Tee Junction
9.79	1.29		TURN RIGHT onto Gravel Road towards FREDERICKTON
13.78	3.99		TURN LEFT towards Taylors Arm CONTROL

"WHALEBONE WHARF-COLLAMBATTI"  
SPECIAL STAGE 5

D4/S5/P1



SOUTHERN  
CROSS  
INTERNATIONAL  
RALLY

MAPS: Kempsey Project Map  
CONTROL: North of Collombatti Rail as Marked  
ENTRY: From North East  
TRAVEL: Via Route Chart  
ADVICE: Beware of Cattle and Wildlife

SCHEDULED START: 11.47p.m.

TARGET TIME: 57 Minutes DISTANCE: 74.94 Kilometres

STAGE DISTANCE		TULIP	INSTRUCTIONS AND REMARKS
Cumulative	Intermediate		
0.00	0.00		STRAIGHT ON from Control FOLLOW MAIN ROAD
5.25	5.25		KEEP RIGHT
7.06	1.81		BRIDGE - BEWARE OF CATTLE
9.86	2.80		BEAR LEFT Past Collombatti Rail
10.19	0.33		KEEP LEFT towards Taylors Arm FOLLOW MAIN ROAD
11.36	1.17		KEEP RIGHT at Crest FOLLOW MAIN ROAD
13.28	1.92		KEEP LEFT on Main Road BEWARE OF CATTLE
18.19	4.91		BRIDGE
19.19	1.00		KEEP RIGHT at Tanban Management Area

TARGET TIME: 57 Minutes DISTANCE: 74.94 Kilometres

STAGE DISTANCE		TULIP	INSTRUCTIONS AND REMARKS
Cumulative	Intermediate		
19.65	0.46		ROCKY FORD
21.52	1.87		KEEP LEFT past Briggs Tower Rd FOLLOW MAIN ROAD
22.06	0.54		CAUTION - Rut on Right LOGS PROTRUDING (90 Metres)
24.46	2.40		CAUTION - Log on Left TURN HARD RIGHT off Greenhills Taylors Arm Rd (90 Metres)
28.40	3.94		KEEP LEFT on Wittigs Road
28.76	0.36		KEEP LEFT KEEP RIGHT (20 Metres) onto McKays Road FOLLOW MAIN ROAD
37.25	8.49		CAUTION - Spectators GRID TURN HARD RIGHT onto Tanban Rd (50 Metres)
38.13	0.88		KEEP LEFT past Elliotts Rd
38.55	0.42		BRIDGE BRIDGE (60 Metres)
39.48	0.93		KEEP LEFT Past Partridges Rd KEEP LEFT (30 Metres) FOLLOW MAIN ROAD
40.81	1.33		KEEP RIGHT FOLLOW MAIN ROAD
42.09	1.28		KEEP LEFT Past Tamban BEAR LEFT onto Main Road

TARGET TIME: 57 Minutes      DISTANCE: 74.94 Kilometres

STAGE DISTANCE		TULIP	INSTRUCTIONS AND REMARKS
Cumulative	Intermediate		
43.30	1.21		KEEP RIGHT on Main Road <del>KEEP RIGHT</del>
45.08	1.78		TURN RIGHT at Tee Junction off Folly Road <del>TURN RIGHT</del>
45.39	0.31		KEEP RIGHT past Red Mill Rd FOLLOW MAIN ROAD
50.51	5.12		PASSAGE CONTROL <b>THL</b> TURN RIGHT onto Budds Crossing Rd FOLLOW MAIN ROAD
51.89	1.38		KEEP RIGHT Past Briggs Tower Rd
52.19	0.30		KEEP LEFT Past Sergeants Road FOLLOW MAIN ROAD
54.06	1.87		FORD at Budds Crossing
56.04	1.98		TURN LEFT at Crest onto Stockyard Creek Rd
57.75	1.71		KEEP LEFT on Main Road
60.45	2.70		KEEP LEFT STRAIGHT ON past Tower (90 Metres)
62.00	1.55		KEEP RIGHT on Main Track FOLLOW MAIN TRACK
62.56	0.56		CAUTION - Gutters

TARGET TIME: 57 Minutes

DISTANCE: 74.94 Kilometres

STAGE DISTANCE		TULIP	INSTRUCTIONS AND REMARKS
Cumulative	Intermediate		
63.98	1.42		CAUTION - Ruts
66.42	2.44		RUT ON RIGHT
67.23	0.81		STRAIGHT ON Past Jocks Rd PASSAGE CONTROL
67.89	0.66		CAUTION - Junction Hard to See TURN HARD RIGHT onto Jamieson's Rd
69.41	1.52		CAUTION Gutter Rough Uphill
69.73	0.32		KEEP RIGHT onto Main Road
70.45	0.72		GATEWAY KEEP RIGHT (50 Metres) FOLLOW MAIN ROAD
70.66	0.21		ROUGH BRIDGE
70.97	0.31		KEEP LEFT on Main Track
71.26	0.29		GRID TURN RIGHT off Camp Rd (30 Metres) Follow Main Road
70.20 74.94 72.20	2.74 3.68		KEEP RIGHT around Grid TIMING MARKER (40 Metres)
75.06	0.12		CONTROL



## "FREDERICKTON" LIAISON STAGE 8

MAPS: Kempsey and Mid North Coast Project Maps  
 CONTROL: Opposite Maria River Forest Park  
 ENTRY: From North East  
 TRAVEL: Via Route Chart through Kempsey  
 ADVICE: Show Consideration to other road users  
 Travel quietly past houses  
 Service Break at South Kempsey



**SOUTHERN  
 CROSS  
 INTERNATIONAL  
 RALLY**

SCHEDULED START: 12.44a.m.

TARGET TIME: 25 Minutes DISTANCE: 24.93 Kilometres

STAGE DISTANCE		TULIP	INSTRUCTIONS AND REMARKS
Cumulative	Intermediate		
0.00	0.00		KEEP RIGHT onto main road from control
0.44	0.44		KEEP LEFT Past Jocks Road RAILWAY BRIDGE
1.32	0.88		KEEP LEFT towards Frederickton FOLLOW MAIN ROAD
2.21	0.89		NARROW BRIDGE
6.04	3.83		STRAIGHT ON towards Frederickton FOLLOW MAIN ROAD
9.80	3.76		TURN RIGHT SPEED LIMIT 60 KM/H - Frederickton
10.20	0.40		CAUTION - Pacific Highway TURN RIGHT at Tee Junction SPEED LIMIT 100 KM/H
14.53	4.33		SPEED LIMIT 60 KM/H - Kempsey
15.93	1.40		TURN LEFT towards Taree FOLLOW MAIN ROAD across bridge



"BLAIRS NEWAGENCY-BALLENGARA"  
SPECIAL STAGE 6

D4/S6/P1

MAPS: Mid North Coast Project Map  
CONTROL: West of Bellbird Wildlife Sanctuary  
ENTRY: From East  
TRAVEL: Via Route Chart  
ADVICE: Beware of Cattle and Wildlife















SOUTHERN  
CROSS  
INTERNATIONAL  
RALLY

SCHEDULED START: 1.10a.m.

TARGET TIME: 30 Minutes DISTANCE: 39.27 Kilometres

STAGE DISTANCE		TULIP	INSTRUCTIONS AND REMARKS
Cumulative	Intermediate		
0.00	0.00		STRAIGHT ON from Control
0.47	0.47		KEEP RIGHT FOLLOW MAIN ROAD
0.88	0.41		CAUTION SPECTATORS TURN RIGHT
1.21	0.33		KEEP LEFT past Baldwins Rd FOLLOW MAIN ROAD
2.58	1.37		KEEP LEFT
3.49	0.91		STRAIGHT ON on Main Road
5.71	2.22		BRIDGE
7.20	1.49		BEAR RIGHT
7.56	0.36		GRID - BEWARE OF CATTLE

TARGET TIME: 30 Minutes      DISTANCE: 39.27 Kilometres

STAGE DISTANCE		TULIP	INSTRUCTIONS AND REMARKS
Cumulative	Intermediate		
8.53	0.97		CAUTION - Gutter
8.89	0.36		GRID
9.10	0.21		BRIDGE
9.74	0.64		BRIDGE
12.90	3.16		CAUTION - Ruts BRIDGE (50 Metres)
13.35	0.45		BRIDGE
15.64	2.29		TURN RIGHT onto Main Road FOLLOW MAIN ROAD
17.93	2.29		STRAIGHT ON past Old Kempsey Rd FOLLOW MAIN ROAD
25.15	7.22		KEEP RIGHT past Fowlers Rd
29.26	4.11		KEEP RIGHT past 53 Tree Rd
31.06	1.80		TURN LEFT onto Molly Milligan Rd
32.33	1.27		PASSAGE CONTROL STRAIGHT ON - FOLLOW MAIN ROAD

TARGET TIME: 30 Minutes      DISTANCE: 39.27 Kilometres

STAGE DISTANCE		TULIP	INSTRUCTIONS AND REMARKS
Cumulative	Intermediate		
33.25	0.92		FORD
33.53	0.28		STRAIGHT ON Past Extension Rd
34.11	0.58		CAUTION - Gutters GRID (80 Metres)
34.68	0.57		GRID
35.96	1.28		CAUTION - Ford
36.28	0.32		KEEP LEFT onto Main Road
36.81	0.53		CAUSEWAY
37.64	0.83		CAUSEWAY
38.08	0.44		CAUSEWAY
39.06	0.98		DIP
39.27	0.21		TIMING MARKER
39.44	0.17		CONTROL

MAPS: Mid North Coast Project Map  
 CONTROL: Port Macquarie Airport  
 ENTRY: From East  
 TRAVEL: Via Route Chart  
 ADVICE: Travel Quietly Past Houses





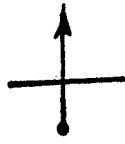
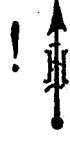
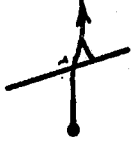
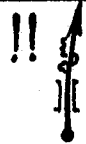




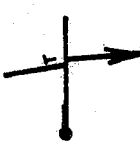

**SOUTHERN  
 CROSS  
 INTERNATIONAL  
 RALLY**

SCHEDULED START: 1.40 a.m.

TARGET TIME: 50 Minutes      DISTANCE: 35.52 Kilometres

STAGE DISTANCE		TULIP	INSTRUCTIONS AND REMARKS
Cumulative	Intermediate		
0.00	0.00		STRAIGHT ON from Control Follow Main Road
1.14	1.14		BRIDGE
1.27	0.13		BRIDGE
1.63	0.36		TURN LEFT at Tee Junction off Clarefield- Dungay Rd Follow Main Road
3.77	2.14		BITUMEN ROAD
4.92	1.15		NARROW BRIDGE
5.26	0.34		TURN LEFT at Tee Junction
13.06	7.80		BEAR RIGHT GRID
19.92	6.86		BRIDGE TURN RIGHT at Tee Junction towards Wauchope

TARGET TIME: 50 Minutes DISTANCE: 35.52 Kilometres

STAGE DISTANCE		TULIP	INSTRUCTIONS AND REMARKS
Cumulative	Intermediate		
20.34	0.42		TURN LEFT onto Extension Rd
21.39	1.05		BRIDGE
21.58	0.19		STRAIGHT ON at Cross Roads Follow Main Road
22.29	0.71		ROUGH BRIDGE
22.87	0.58		STRAIGHT ON across Blackbutt Rd
23.54	0.67		ROUGH BRIDGE CAUTION - Rut and Gutter
23.87	0.33		CAUTION - Pacific Highway TURN RIGHT SPEED LIMIT 100 KM/H
28.43	4.56		BRIDGE over Hastings River
29.15	0.72		TURN LEFT towards Port Macquarie
33.42	4.27		SPEED LIMIT 60 KM/H
34.29	0.87		TURN RIGHT towards Airport Follow Main Road
35.36	1.07		GRID KEEP LEFT (150metres) CONTROL PARC FERME CONDITIONS APPLY

"HASTINGS RIVER" LIAISON STAGE 10

MAPS: Mid North Coast Project Map  
 CONTROL: East of Cairn Cross Lookout as Marked  
 ENTRY: From East South East  
 TRAVEL: Via Route Chart  
 ADVICE: Show consideration for other road users



D4/L10/P1

**SOUTHERN  
 CROSS  
 INTERNATIONAL  
 RALLY**

SCHEDULED START: 7.45 a.m.

TARGET TIME: 25 Minutes      DISTANCE: 20.24 Kilometres

STAGE DISTANCE		TULIP	INSTRUCTIONS AND REMARKS
Cumulative	Intermediate		
0.00	0.00		KEEP RIGHT from Control SPEED LIMIT 60 KM/H
0.19	0.19		GRID Follow Main Road
1.24	1.05		TURN LEFT onto Main Road
2.12	0.88		SPEED LIMIT 100 KM/H
6.38	4.26		CAUTION - Pacific Highway TURN RIGHT at Tee Junction towards Kempsey
10.87	4.49		CAUTION - Junction Hard to See TURN LEFT off Highway onto Forest Hut Rd
11.58	0.71		BRIDGE
12.47	0.89		KEEP LEFT Follow Main Road
14.91	2.44		CAUTION - Gutter





"PORT MACQUARIE TRAVEL-CAIRNCROSS"  
 DAYLIGHT SPECIAL STAGE 7












D4/S7/P1

MAPS: Mid North Coast Project Map  
 CONTROL: East of Cairncross Lookout as Marked  
 ENTRY: From North North West  
 TRAVEL: Via Route Chart  
 ADVICE: Beware of Spectators

SOUTHERN  
 CROSS  
 INTERNATIONAL  
 RALLY

SCHEDULED START: 8.14 a.m.

TARGET TIME: 6 Minutes DISTANCE: 8.89 Kilometres

STAGE DISTANCE		TULIP	INSTRUCTIONS AND REMARKS
Cumulative	Intermediate		
0.00	0.00		STRAIGHT ON from Control Follow Main Road
2.42	2.42		STRAIGHT ON DIP (30 metres) KEEP LEFT (50 metres)
3.41	0.99		KEEP LEFT
3.90	0.49		KEEP RIGHT on Main Road
4.32	0.42		KEEP LEFT on Main Road
5.32	1.00		ROCKY FORD
5.70	0.38		PASSAGE CONTROL STRAIGHT ON past Jacks Road
5.96	0.26		STRAIGHT ON past McCarthys Rd CAUTION - Spectators
6.16	0.20		TURN LEFT onto Scrubby Crk Rd



"HIBBARD" LIAISON STAGE 11



D4/L11/P1

MAPS: Mid North Coast Project Map  
 CONTROL: Port Macquarie Airport  
 ENTRY: From East  
 TRAVEL: Via Route Chart  
 ADVICE: Travel Quietly Past Houses

SOUTHERN  
 CROSS  
 INTERNATIONAL  
 RALLY

SCHEDULED START: 8.20 a.m.

TARGET TIME: 20 Minutes DISTANCE: 18.27 Kilometres

STAGE DISTANCE		TULIP	INSTRUCTIONS AND REMARKS
Cumulative	Intermediate		
0.00	0.00		CAUTION - Main Road TURN RIGHT at Tee Junction
2.67	2.67		BRIDGE TURN RIGHT at Tee Junction to Wauchope (30 metres)
3.09	0.42		TURN LEFT onto Extension Rd Follow Main Road
4.15	1.06		BRIDGE
4.32	0.17		STRAIGHT ON at Cross Roads
5.05	0.73		ROUGH BRIDGE
5.62	0.57		STRAIGHT ON Across Blackbutt Rd
6.32	0.70		CAUTION - Ruts and Gutters
6.62	0.30		CAUTION - Pacific Highway TURN RIGHT at Tee Junction SPEED LIMIT 100 KM/H



"VOLKSWAGEN MACQUARIE AUTO PORT VICTORY PARADE"  
LIAISON STAGE 12

MAPS:

Mid North Coast Project Map



D4/L12/P1

CONTROL:

Sandcastle Motor Inn, Port Macquarie

ENTRY:

From West

TRAVEL:

Via Route Chart through Port Macquarie

ADVICE:

Selected Competitors will traverse this stage as part of a motorcade.

**SOUTHERN  
CROSS  
INTERNATIONAL  
RALLY**

SCHEDULED START: 9.00 a.m.

TARGET TIME: 10 Minutes DISTANCE: 6.80 Kilometres

STAGE DISTANCE		TULIP	INSTRUCTIONS AND REMARKS
Cumulative	Intermediate		
0.00	0.00		KEEP RIGHT from Control Follow Main Road
0.20	0.20		GRID
1.26	1.06		CAUTION - Main Road TURN RIGHT at Crossroads Follow Main Road
4.12	2.86		TURN LEFT onto Oxley Highway
4.91	0.79		TURN LEFT towards Shopping Centre
5.24	0.33		STRAIGHT ON at Crossroads
5.46	0.22		TURN RIGHT before Crossroads TURN RIGHT (10 metres)
5.68	0.22		TURN LEFT at Crossroads Follow Main Road
6.80	1.12		STRAIGHT ON to Control PARC FERME CONDITIONS APPLY