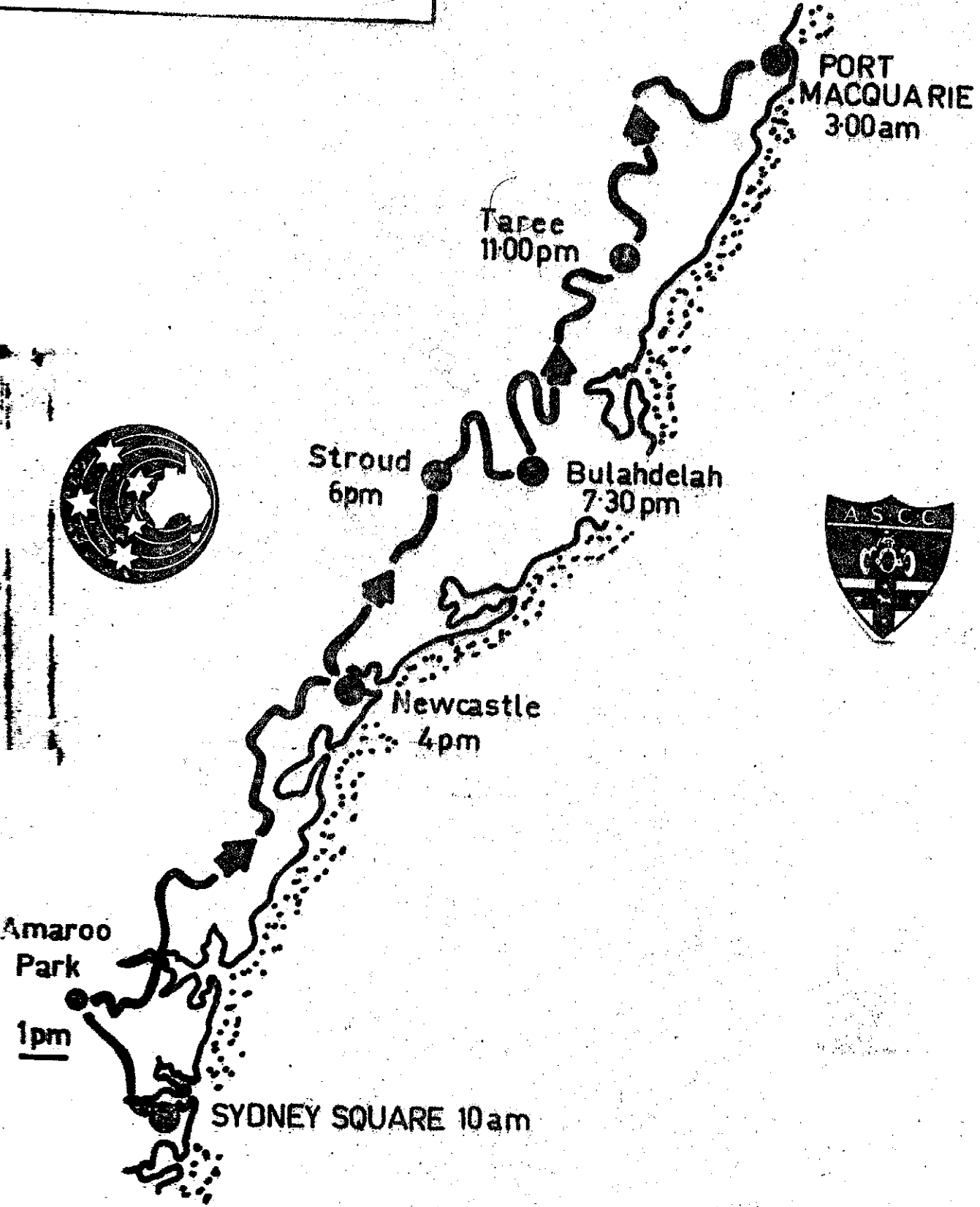


SYKES

**DIVISION ONE**  
 Saturday 13th October 1979  
 Sunday 14th October  
 Distance 764 km

**SOUTHERN  
 CROSS  
 INTERNATIONAL  
 RALLY**



**ROUTE INSTRUCTIONS**

PARC FERME to START

ADVICE ONLY

MAPS: Sydney Street Map  
 CONTROL: Sydney Square (Start)  
 ENTRY: From South  
 TRAVEL: Via Route Chart  
 ADVICE: Suggested route from PARC FERME at Kent St Parking Station to Start.


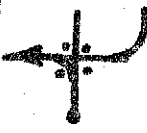
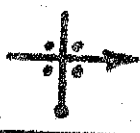









**SOUTHERN  
 CROSS  
 INTERNATIONAL  
 RALLY**

SCHEDULED START:

TARGET TIME:

DISTANCE: 1.26 Kilometres

STAGE DISTANCE		TULIP	INSTRUCTIONS AND REMARKS
Cumulative	Intermediate		
0.00	0.00		STRAIGHT ON into Laneway then (40 metres) TURN LEFT onto Main Road
0.16	0.16		TURN LEFT at Traffic Lights into Erskine St
0.24	0.08		TURN RIGHT at Traffic Lights into Kent St
0.46	0.22		STRAIGHT ON at Traffic Lights across King St
0.70	0.24		STRAIGHT ON at Traffic Lights across Market St
0.91	0.21		STRAIGHT ON at Traffic Lights across Druitt St
1.07	0.16		TURN LEFT at Traffic Lights into Bathurst St
1.20	0.13		TURN LEFT at Traffic Lights into George St
1.26	0.06		TURN LEFT into Sydney Square to Assembly Area.

CONDUCTED BY THE AUSTRALIAN SPORTING CAR CLUB LIMITED



# SOUTHERN CROSS INTERNATIONAL RALLY



Conducted by  
Australian Sporting Car Club Limited  
P.O. Box 72 Redfern, N.S.W.,  
Australia 2016  
Telegraph & Cable Address  
"Motorrali" Sydney

## SYNOPSIS OF DIVISION ONE

STAGE	NAME AND TITLE	DISTANCE (KM)	TIME (HRS:MINS)	ACCUMULATIVE DISTANCE	SCHEDULED START
L1	"Annangrove" Liaison	43.53	2:00	43.53	1000
SS1	"Marchal" Daylight Special	4.09	0:04	47.62	1300
L2	"Kulnura" Liaison	96.25	1:30	143.87	1305
SS2	"2GO Red Hill" Daylight Special	14.71	0:13	158.58	1437
L3	"Freeman's Waterholes" Liaison	48.14	0:40	206.72	1450
SS3	"Sugarloaf" Daylight Special	13.36	0:12	220.08	1535
L4	"Newcastle" Liaison	62.98	1:20	283.06	1550
SS4	"Wallaroo" Daylight Special	8.16	0:07	291.22	1710
L5	"Stroud" Liaison	34.33	0:35	325.55	1720
L6	"Upmill Creek" Liaison	6.94	0:10	332.49	1830
SS5	"Cabbage Tree" Special	49.14	0:50	381.63	1845
L7	"Buladelah" Liaison	18.10	0:30	399.73	1935
SS6	"Wang Wauk" Special	51.10	0:50	450.83	2005
L8	"Wootton" Liaison	8.04	0:08	458.87	2055
SS7	"Kennedy's Gap" Special	17.43	0:18	476.30	2105
L9	"Nabiac" Liaison	34.79	0:34	511.09	2123
SS8	"Breakneck" Special	48.50	0:50	559.59	2202
L10	"Taree" Liaison	7.73	0:10	567.32	2252
L11	"Coopernook" Liaison	22.18	0:30	589.50	2302
SS9	"Landsdowne" Special	30.26	0:30	619.76	2335
L12	"Lorne" Liaison	17.79	0:20	637.55	0005
SS10	"Bago-Kerewong" Special	95.45	1:50	733.00	0030
L13	"Port Macquarie" Liaison	31.00	0:50	764.00	0220



"ANNANGROVE" LIAISON STAGE 1

D1/L1/P1

MAPS: Sydney Street Map  
 CONTROL: Amaroo Park, Annangrove  
 ENTRY: From East  
 TRAVEL: Via Route Chart  
 ADVICE: Travel quietly in the city and suburbs  
 Adequate time has been allowed  
 Refuel at Ampol Service Station Dural



SOUTHERN  
 CROSS  
 INTERNATIONAL  
 RALLY

SCHEDULED START: 1000

TARGET TIME: 2:00













DISTANCE: 43.53 Kilometres

STAGE DISTANCE		TULIP	INSTRUCTIONS AND REMARKS
Cumulative	Intermediate		
0.00	0.00		TURN LEFT then (50 metres) STRAIGHT ON at Traffic Lights Use Second Lane
0.30	0.30		STRAIGHT ON at Traffic Lights across Market St
0.55	0.25		STRAIGHT ON at Traffic Lights across King St
0.67	0.12		STRAIGHT ON at Traffic Lights
0.89	0.22		STRAIGHT ON at Traffic Lights past Hunter St
0.95	0.06		STRAIGHT ON at Traffic Lights past Margaret St FOLLOW MAIN ROAD
1.09	0.14		STRAIGHT ON at Traffic Lights then (50 metres) TURN LEFT into Grosvenor St towards Harbour Bridge
1.22	0.13		STRAIGHT ON at Traffic Lights towards Harbour Bridge
1.32	0.10		TURN RIGHT at Traffic Lights towards Harbour Bridge

TARGET TIME: 2:00

DISTANCE: 43.53 Kilometres

D1/LL/P2













STAGE DISTANCE		TULIP	INSTRUCTIONS AND REMARKS
Cumulative	Intermediate		
1.72	0.40		STRAIGHT ON - No Toll DO NOT STOP
2.96	1.24		Prepare to Follow Pacific Highway Select Left Lanes
3.46	0.50		Prepare to take Second Exit LEFT for Pacific Highway
3.84	0.38		BEAR LEFT on Pacific Highway then (90 metres) KEEP LEFT
4.13	0.29		STRAIGHT ON at Traffic Lights then FOLLOW MAIN ROAD
5.78	1.65		STRAIGHT ON at Traffic Lights towards Epping and Hornsby then FOLLOW MAIN ROAD
9.07	3.29		TURN LEFT at Traffic Lights towards Gladesville and Epping
9.49	0.42		KEEP RIGHT at Traffic Lights towards Gladesville and Epping
10.20	0.71		STRAIGHT ON at Traffic Lights FOLLOW MAIN ROAD towards Epping then FOLLOW MAIN ROAD
15.62	5.42		Speed Limit 80 km/h
18.27	2.65		Speed Limit 60 km/h
19.59	1.32		STRAIGHT ON at Traffic Lights then (70 metres) TURN RIGHT towards Pennant Hills and Carlingford.

CONDUCTED BY THE AUSTRALIAN SPORTING CAR CLUB LIMITED

TARGET TIME: 2:00

DISTANCE: 43.53 Kilometres

D1/L1/P3




STAGE DISTANCE		TULIP	INSTRUCTIONS AND REMARKS
Cumulative	Intermediate		
20.02	0.43		STRAIGHT ON at Traffic Lights towards Pennant Hills then FOLLOW MAIN ROAD
24.29	4.27		TURN RIGHT towards Hornsby
24.51	0.22		TURN RIGHT at Traffic Lights onto Pennant Hills Road towards Hornsby
24.75	0.24		TURN HARD LEFT at Traffic Lights towards Dural then FOLLOW MAIN ROAD
27.60	2.85		TURN RIGHT towards Dural then FOLLOW MAIN ROAD
31.95	4.35		TURN LEFT towards Castle Hill
33.04	1.09		TURN HARD RIGHT towards Kenthurst and Annangrove
33.21	0.17		KEEP LEFT FOLLOW MAIN ROAD
34.27	1.06		KEEP RIGHT FOLLOW MAIN ROAD
34.83	0.56		AMPOL REFUEL on LEFT then (40 metres) TURN LEFT towards Amaroo Park
42.10	7.27		KEEP LEFT on Main Road past Blue Gum Rd
42.84	0.74		TURN RIGHT into Amaroo Park Raceway

CONDUCTED BY THE AUSTRALIAN SPORTING CAR CLUB LIMITED

TARGET TIME: 2:00

DISTANCE: 43.53 Kilometres

D1/L1/P4

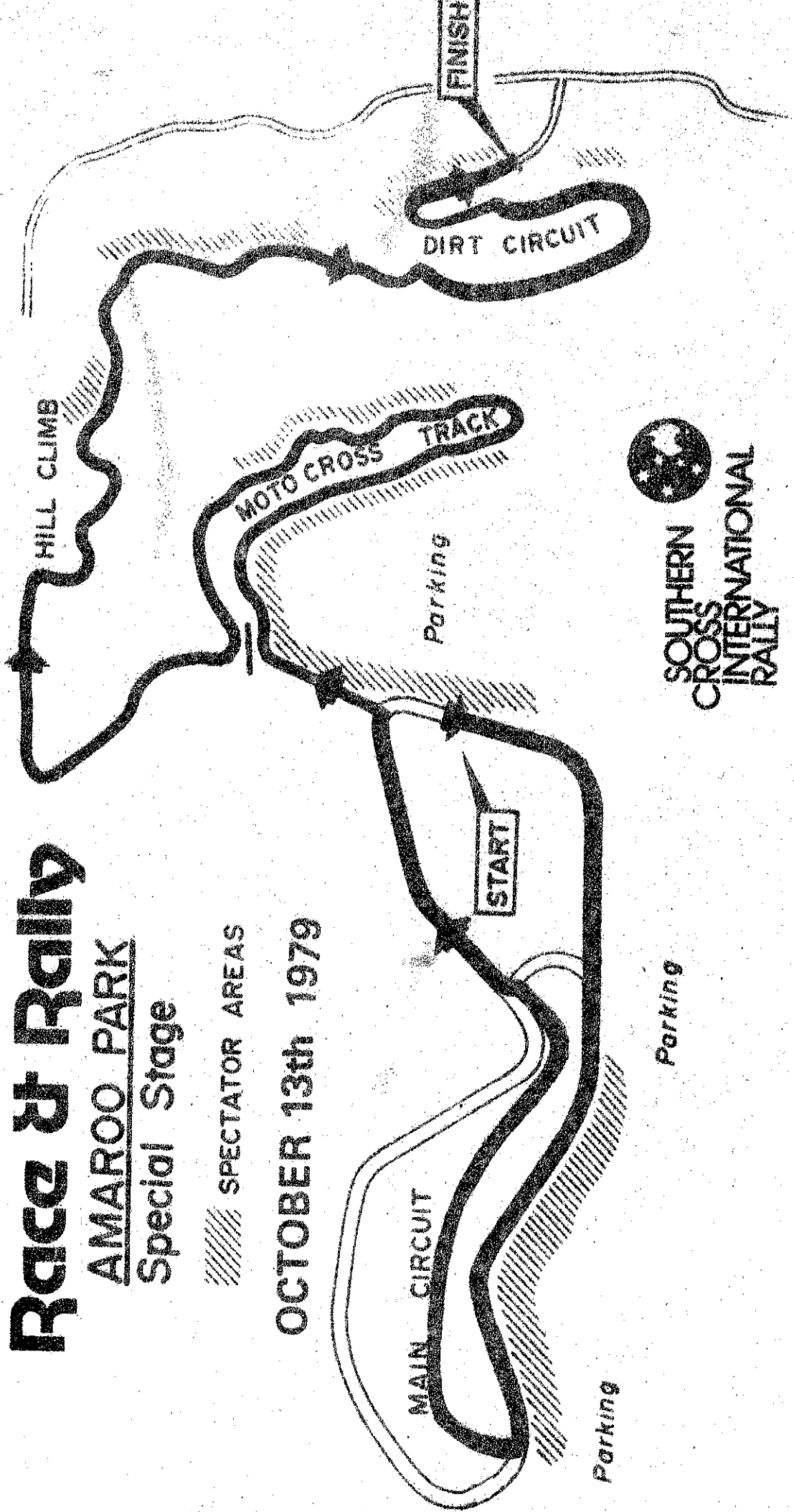
STAGE DISTANCE		TULIP	INSTRUCTIONS AND REMARKS
Cumulative	Intermediate		
43.08	0.24		STRAIGHT ON through Ticket Booths
43.33	0.25		STRAIGHT ON through Competitors Entrance
43.53	0.20		STRAIGHT ON through gateway into Pit Area CONTROL
			PROCEED AS DIRECTED VIA PIT LANE AND CONTROL TOWER TO CENTRE OF CIRCUIT. PARK AS DIRECTED.

# Race & Rally

AMAROO PARK  
Special Stage

/// SPECTATOR AREAS

OCTOBER 13th 1979



SOUTHERN  
CROSS  
INTERNATIONAL  
RALLY



"MARCHAL" DAYLIGHT SPECIAL STAGE I

MAPS: Amaroo Park Map  
 CONTROL: At Dirt Circuit  
 ENTRY: From North West  
 TRAVEL: Via Route Chart below  
 ADVICE: Spectators



DL/SL/PI

SOUTHERN  
 CROSS  
 INTERNATIONAL  
 RALLY

SCHEDULED START: 1300

TARGET TIME: 0:04

DISTANCE: 4.09 Kilometres

STAGE DISTANCE		TULIP	INSTRUCTIONS AND REMARKS
Cumulative	Intermediate		
0.00	0.00		STRAIGHT ON FOLLOW CIRCUIT
0.25	0.25		STRAIGHT ON FOLLOW CIRCUIT
0.67	0.42		TURN RIGHT off tarmac at crest then (30 m.) KEEP LEFT
0.75	0.08		TURN RIGHT
0.82	0.07		KEEP RIGHT then FOLLOW MAIN TRACK
1.18	0.36		CAUTION - NARROW CULVERT then (20 metres) KEEP LEFT - FOLLOW MARKERS then (70 metres) KEEP LEFT onto tarmac
1.49	0.31		BEAR LEFT off circuit
1.61	0.12		STRAIGHT ON through gateway
1.68	0.07		GUTTER then KEEP RIGHT onto Motocross Circuit then (40 m.) GUTTER

TARGET TIME: 0:04

DISTANCE: 4.09 Kilometres

D1/S1/P2

STAGE DISTANCE		TULIP	INSTRUCTIONS AND REMARKS
Cumulative	Intermediate		
1.91	0.23		HUMP
2.29	0.38		HUMP
2.39	0.10		HUMP then (20 metres) LEFT CURVE
2.49	0.10		TURN RIGHT off Motocross circuit then (20 m.) GATEWAYS FOLLOW FLAGS
2.61	0.12		KEEP RIGHT onto tarmac
3.14	0.53		KEEP RIGHT off tarmac after crest then (30 m.) KEEP RIGHT then (50 metres) KEEP RIGHT
3.54	0.40		TURN RIGHT onto Dirt Circuit
3.94	0.40		TURN LEFT
4.05	0.11		TURN RIGHT
4.09	0.04		TIMING LINE
4.15	0.06		STRAIGHT ON uphill then (60 metres) CONTROL

"KULNURA" LIAISON STAGE 2

DL/L2/P1

MAPS: 'Newcastle' Project Map  
 CONTROL: South of Yarramalong as marked  
 ENTRY: From West North West  
 TRAVEL: Via Route Chart  
 ADVICE: Refuel at Dural Ampol Service Station



SOUTHERN  
 CROSS  
 INTERNATIONAL  
 RALLY

SCHEDULED START: 1305

TARGET TIME: 1:30

DISTANCE: 96.25 Kilometres

STAGE DISTANCE		TULIP	INSTRUCTIONS AND REMARKS
Cumulative	Intermediate		
0.00	0.00		STRAIGHT ON from Control Speed Limit 30 km/h
0.04	0.04		TURN RIGHT at Tee junction
0.59	0.55		SPEED BUMP KEEP RIGHT ON MAIN ROAD SPEED BUMP
0.82	0.23		KEEP RIGHT
0.95	0.13		TICKET BOOTHS then KEEP RIGHT
1.19	0.24		KEEP LEFT into Competitor Entrance
1.41	0.22		GATE - STOP ODOMETER Service in pit area
1.41	0.00		GATE - START ODOMETER
1.83	0.42		BEAR LEFT through Ticket booths

TARGET TIME: 1:30

DISTANCE: 96.25 Kilometres

D1/L2/P2

STAGE DISTANCE		TULIP	INSTRUCTIONS AND REMARKS
Cumulative	Intermediate		
2.17	0.34		CAUTION - Rally traffic approaching TURN RIGHT
2.26	0.09		GATE then CAUTION TURN LEFT onto Main Road Speed Limit 60 km/h
2.73	0.47		KEEP RIGHT past Blue Gum Rd then FOLLOW MAIN ROAD
9.98	7.25		TURN RIGHT at Tee Junction AMPOL - REFUEL on right FOLLOW MAIN ROAD towards Dural
11.67	1.69		KEEP RIGHT past Maple St
11.82	0.15		TURN HARD LEFT towards Dural
12.83	1.01		TURN LEFT towards Dural
14.77	1.94		TURN RIGHT towards Hornsby, then FOLLOW MAIN ROAD
18.41	3.64		TURN RIGHT towards Galston and Hornsby then FOLLOW MAIN ROAD
19.92	1.51		TURN RIGHT towards Hornsby then FOLLOW MAIN ROAD
23.09	3.17		NARROW BRIDGE then (140 metres) BRIDGE then hairpin bends uphill for 2.5 km
29.18	6.09 0.00		TURN LEFT onto Pacific Highway towards Newcastle

CONDUCTED BY THE AUSTRALIAN SPORTING CAR CLUB LIMITED

TARGET TIME: 1:30

DISTANCE: 96.25 Kilometres








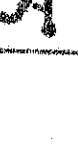
DL/L2/P3

STAGE DISTANCE		TULIP	INSTRUCTIONS AND REMARKS
Cumulative	Intermediate		
29.98	0.80		KEEP LEFT at traffic lights, then FOLLOW MAIN ROAD
32.56	2.58		Speed Limit 80 km/h
38.94	6.38		Speed Limit 60 km/h Berowra
39.52	0.58		Speed Limit 80 km/h
40.22	0.70		KEEP RIGHT towards Newcastle via Tollway
40.81	0.59		STOP at Toll Gates Pay 60c toll
41.04	0.23		Speed Limit 110 km/h Follow Tollway towards Newcastle
51.12	10.08		START ODOMETER CHECK N 120
61.12	9.77 10.00		END ODOMETER CHECK N 110
66.30	5.18		Speed Limit 100 km/h
71.37	5.07		Speed Limit 80 km/h
77.26	5.89		Speed limit 60 km/h

*Loss  
check*

TARGET TIME: 1:30

DISTANCE: 96.25 Kilometres

STAGE DISTANCE		TULIP	INSTRUCTIONS AND REMARKS
Cumulative	Intermediate		
79.16	<del>1.90</del>		BEAR LEFT off Highway towards Central Mangrove
79.45	<del>0.29</del>		Speed Limit 100 km/h
81.49	<del>2.04</del>		STRAIGHT ON FOLLOW MAIN ROAD towards Singleton
85.19	<del>3.70</del>		KEEP RIGHT on main road
87.75	<del>2.56</del>		TURN RIGHT towards Wyong then FOLLOW MAIN ROAD
92.10	<del>4.35</del>		TURN RIGHT onto Forest Road
95.42	<del>3.32</del>		KEEP RIGHT then (30 metres) GRAVEL
96.25	0.83		CONTROL

"OURIMBAH" SPECIAL STAGE 2

D1/S2/P1



**SOUTHERN  
CROSS  
INTERNATIONAL  
RALLY**

MAPS: 'Newcastle' Project Map  
 CONTROL: West of Wyong as marked  
 ENTRY: From South West  
 TRAVEL: Via Route Charte  
 ADVICE: Good gravel surface  
 Watch for spectators

SCHEDULED START: 1437

TARGET TIME: 0:13

DISTANCE: 14.71 Kilometres

STAGE DISTANCE		TULIP	INSTRUCTIONS AND REMARKS
Cumulative	Intermediate		
0.00	<del>0.00</del>		STRAIGHT ON then FOLLOW MAIN ROAD
0.37	<del>0.37</del>		STRAIGHT ON past Bradleys Pt.
4.61	<del>4.24</del>		BEAR LEFT towards Wyong
5.55	<del>0.94</del>		KEEP RIGHT
6.99	<del>1.44</del>		KEEP RIGHT past Boyds Pt.
7.32	<del>0.33</del>		STRAIGHT ON uphill
7.84	<del>0.52</del>		STRAIGHT ON FOLLOW MAIN ROAD
8.32	<del>0.48</del>		CAUTION - Spectators KEEP RIGHT then (30 metres) BEAR LEFT then (40 metres) KEEP LEFT
9.52	<del>1.20</del>		KEEP RIGHT

TARGET TIME: 0:13

DISTANCE: 14.71 Kilometres

STAGE DISTANCE		TULIP	INSTRUCTIONS AND REMARKS
Cumulative	Intermediate		
10.15	<del>0.63</del>		BEAR LEFT off Main Road then (100 metres) TURN HARD LEFT
10.73	<del>0.88</del>		TURN HARD RIGHT
11.71	<del>0.98</del>		CAUTION - Drop on Right TURN HARD LEFT
12.08	<del>0.37</del>		TURN HARD RIGHT
12.71	<del>0.63</del>		<u>PASSAGE</u> HOLE ON LEFT
13.49	<del>0.78</del>		ROAD GOES RIGHT
13.84	<del>0.35</del>		CAUTION - Gutter TURN HARD LEFT
14.71	<del>0.87</del>		TIMING LINE
14.94	<del>0.23</del>		CONTROL



MAPS: 'Newcastle' Project Map  
 CONTROL: Junction at Ryhope as marked  
 ENTRY: From West  
 TRAVEL: Via Route Chart  
 ADVICE: Travel quietly through towns



**SOUTHERN  
 CROSS  
 INTERNATIONAL  
 RALLY**

SCHEDULED START: 1450













TARGET TIME: 0:40

DISTANCE: 48.14 Kilometres

STAGE DISTANCE		TULIP	INSTRUCTIONS AND REMARKS
Cumulative	Intermediate		
0.00	0.00		STRAIGHT ON
0.31	0.31		GATEWAY then (30 metres) TURN RIGHT onto Main Road
2.81	2.50		BRIDGE
2.92	0.11		Speed Limit 80 km/h
3.34	0.42		<i>K R</i> TURN LEFT towards Dooralong
3.90	0.56		Speed Limit 100 km/h
5.07	1.17		KEEP RIGHT FOLLOW MAIN ROAD
10.87	5.80		BRIDGE then GRAVEL for 1.6 km
13.18	2.31		STRAIGHT ON FOLLOW MAIN ROAD

TARGET TIME: 0:40

DISTANCE: 48.14 Kilometres

STAGE DISTANCE		TULIP	INSTRUCTIONS AND REMARKS
Cumulative	Intermediate		
18.47	5.29		Speed Limit 60 km/h - Wyee
18.61	0.14		Caution - Tee Junction TURN LEFT towards Toronto
19.97	1.36		Speed Limit 100 km/h FOLLOW MAIN ROAD
25.93	5.96		STRAIGHT ON FOLLOW MAIN ROAD towards Cessnock
27.30	1.37		Speed Limit 80 km/h
28.55	1.25		Speed Limit 60 km/h Cooranbong
29.19	0.64		Speed Limit 80 km/h
30.85	1.66		Speed Limit 60 km/h Avondale
34.48	3.63		Speed Limit 100 km/h
45.25	10.77		TURN RIGHT towards Toronto
48.04	2.79		TURN LEFT off Main Road
48.14	0.10		CONTROL

"SUGARLOAF" DAYLIGHT SPECIAL STAGE 3

D1/S3/P1



MAPS: 'Newcastle' Project Map  
 CONTROL: Road Junction East of TV Tower as Marked  
 ENTRY: From the South South - East  
 TRAVEL: Via Route Chart Given Below  
 ADVICE: Beware of Spectators

**SOUTHERN  
 CROSS  
 INTERNATIONAL  
 RALLY**

SCHEDULED START: 1535



TARGET TIME: 0.12

DISTANCE: 13.36 Kilometres

STAGE DISTANCE		TULIP	INSTRUCTIONS AND REMARKS
Cumulative	Intermediate		
0.00	0.00		STRAIGHT ON uphill FOLLOW MAIN ROAD
1.87	1.87		CAUTION - Spectators TURN HARD LEFT Uphill
2.64	0.77		KEEP RIGHT on Main Road
2.99	0.35		BEAR LEFT Uphill Towards Vincent Lookout FOLLOW MAIN ROAD
5.50	2.51		KEEP RIGHT on Main Road
8.84	3.34		TURN RIGHT at Tee Junction
9.80	0.96		KEEP RIGHT on Main Road
10.12	0.32		GRID - Watch for Stock
12.85	2.73		GRID

TARGET TIME: 0.12

DISTANCE: 13.36 Kilometres

STAGE DISTANCE		TULIP	INSTRUCTIONS AND REMARKS
Cumulative	Intermediate		
13.36	0.51		TIMING LINE
13.65	0.29		CONTROL

"NEWCASTLE" LIAISON STAGE 4

D1/L4/P1

MAPS: 'Newcastle' and 'Royal Milli' Project  
 CONTROL: Near Blackbrook Camp as Marked. Maps  
 ENTRY: From the South  
 TRAVEL: Via Route Chart Given Below  
 ADVICE: Refuel at Mayfield Ampol Self Serve



**SOUTHERN  
 CROSS  
 INTERNATIONAL  
 RALLY**

SCHEDULED START: 1550

TARGET TIME: 1:20

DISTANCE: 62.98 Kilometres

STAGE DISTANCE		TULIP	INSTRUCTIONS AND REMARKS
Cumulative	Intermediate		
0.00	0.00		CAUTION - Spectator Traffic TURN RIGHT at Tee Junction FOLLOW MAIN ROAD
3.13	3.13		CAUTION - Tee Junction TURN RIGHT Towards Newcastle
4.19	1.06		Speed Limit 60 km/h - Seahampton then (90 KEEP RIGHT
4.81	0.62		Speed Limit 100 km/h
5.58	0.77		STRAIGHT ON Towards Newcastle FOLLOW MAIN ROAD
9.27	3.69		Speed Limit 60 km/h - Edgeworth
12.62	3.35		TRAFFIC LIGHTS at Crossroads STRAIGHT ON Towards Newcastle FOLLOW MAIN ROAD
14.72	2.10		TURN LEFT Towards Newcastle FOLLOW MAIN ROAD through Cardiff
14.95	0.23		STRAIGHT ON Uphill at Crossroads

TARGET TIME: 1:20

DISTANCE: 62.98 Kilometres

STAGE DISTANCE		TULIP	INSTRUCTIONS AND REMARKS
Cumulative	Intermediate		
15.18	0.23		Railway Bridge then FOLLOW MAIN ROAD
18.30	3.12		TURN LEFT at 'Stop' sign, then FOLLOW MAIN ROAD
18.50	0.20		KEEP RIGHT ON MAIN ROAD
20.43	1.93		TURN RIGHT towards Broadmeadow
22.41	1.98		STRAIGHT ON at Traffic Lights
23.80	1.39		STRAIGHT ON at Traffic Lights
24.80	1.00		STRAIGHT ON at Traffic Lights
25.20	0.40		STRAIGHT ON at Crossroads
25.46	0.26		STRAIGHT ON at Traffic Lights
25.62	0.16		TURN LEFT toward Maitland & Taree (Hunter St)
26.38	0.76		STRAIGHT ON at Traffic Lights
26.56	0.18		STRAIGHT ON at Traffic Lights

*Handwritten notes:*  
 ✓  
 ←  
 B... ..

*Handwritten note:*  
 Pac. Hwy

TARGET TIME: 1:20

DISTANCE: 62.98 Kilometres

STAGE DISTANCE		TULIP	INSTRUCTIONS AND REMARKS
Cumulative	Intermediate		
27.82	1.26		KEEP LEFT
28.49	0.67		TURN LEFT into Ampol - Refuel
28.54	0.05		Caution TURN LEFT onto Highway. FOLLOW Pacific Highway North.
31.22	<del>2.68</del>		Speed Limit 80 km/h
38.62	<del>7.40</del>		Speed Limit 60 km/h - Hexham
39.36	<del>0.74</del>		TURN RIGHT Towards Taree Proceed Across Hunter River Bridge
40.00	<del>0.64</del>		Speed Limit 100 km/h FOLLOW Pacific Highway North.
43.73	<del>3.73</del>		Speed Limit 80 km/h
47.53	<del>3.80</del>		Speed Limit 60 km/h - Raymond Terrace
48.28	<del>0.75</del>		KEEP RIGHT on Pacific Highway FOLLOW MAIN ROAD
51.04	<del>2.76</del>		Speed Limit 100 km/h FOLLOW Pacific Highway North
60.64	9.60		BRIDGE Across Balickera Channel

TARGET TIME: 1:20

DISTANCE: 62.98 Kilometres

STAGE DISTANCE		TULIP	INSTRUCTIONS AND REMARKS
Cumulative	Intermediate		
62.10	1.46		CAUTION - Junction Hard to See TURN LEFT Off Highway then (50 metres) TURN RIGHT at Tee Junction
62.98	0.88		TURN LEFT onto Wattle Flat Rd PROCEED TO CONTROL



MAPS: 'Royal Milli' Project Map  
 CONTROL: Unmapped Junction as Marked  
 ENTRY: From North  
 TRAVEL: Via Route Chart Given Below  
 ADVICE: Beware of Spectators



**SOUTHERN  
 CROSS  
 INTERNATIONAL  
 RALLY**

SCHEDULED START: 1710

TARGET TIME: 0:07

DISTANCE: 8.16 Kilometres

STAGE DISTANCE		TULIP	INSTRUCTIONS AND REMARKS
Cumulative	Intermediate		
0.00	<del>0.00</del>		STRAIGHT ON FORD (40 Metres) CAUTION Rough for 0.2 km
0.20	<del>0.20</del>		BEAR LEFT off Main Road CAUTION Rough Ford
0.74	0.54		TURN HARD RIGHT at Crossroads then (70 metres) <u>PASSAGE CONTROL</u>
1.09	<del>0.35</del>		TURN LEFT at Crossroads onto Wattle Rd CAUTION - Spectators
2.24	1.15		KEEP RIGHT on Wattle Flat Rd then (80 metres) ROUGH CULVERT then (50 metres) ROUGH CULVERT <i>Rd Block</i> ✓
3.83	1.59		TURN RIGHT at Tee Junction onto Lone Pine <i>Rd Block</i> ✓ Road.
4.77	<del>0.94</del>		<u>PASSAGE CONTROL</u> TURN RIGHT onto Ten Mile Road FOLLOW MAIN ROAD
5.30	<del>0.53</del>		DIP
5.40	0.10		GUTTER

TARGET TIME: 0:07

DISTANCE: 8.16 Kilometres

STAGE DISTANCE		TULIP	INSTRUCTIONS AND REMARKS
Cumulative	Intermediate		
5.64	0.24		GUTTER
7.77	2.13		<p style="text-align: right;"><i>Road Block ✓</i></p> TURN RIGHT at Crossroads before bitumen onto Callaghans Trail
7.89	0.12		BOGGY HOLE
8.16	0.27		TIMING LINE
8.28	0.12		CONTROL

MAPS: 'Royal Milli' Project Map  
 CONTROL: Stroud Showground  
 ENTRY: From South West  
 TRAVEL: Via Route Chart Given Below  
 ADVICE: Service and Meal Break at End of Stage



**SOUTHERN  
 CROSS  
 INTERNATIONAL  
 RALLY**

SCHEDULED START: 1720

TARGET TIME: 0:35

DISTANCE: 34.33 Kilometres

STAGE DISTANCE		TULIP	INSTRUCTIONS AND REMARKS
Cumulative	Intermediate		
0.00	<del>0.00</del>		TURN LEFT from Control TURN LEFT onto Bitumen
0.07	<del>0.07</del>		TURN RIGHT off Bitumen then (10 metres) GATEWAY
0.17	<del>0.10</del>		CAUTION - Tee Junction TURN LEFT onto Pacific Highway Speed Limit 100 km/h
2.48	<del>2.31</del>		TURN LEFT towards Gloucester FOLLOW MAIN ROAD
24.86	<del>22.38</del>		Speed Limit 60 km/h - Booral
26.24	<del>1.38</del>		STRAIGHT ON towards Stroud
26.36	<del>0.12</del>		Speed Limit 100 km/h
32.34	<del>5.98</del>		Speed Limit 60 km/h - Stroud FOLLOW MAIN ROAD
34.33	1.99		TURN RIGHT off Main Road to CONTROL

34.33  
 24.86  
 9.47  
 1.38  
 8.09

**"UP MILL CREEK" LIAISON STAGE 6**

MAPS: 'Royal Milli' Project Map  
 CONTROL: North West of Stroud  
 ENTRY: From West  
 TRAVEL: Via Route Chart Given Below  
 ADVICE: Travel Quietly past Houses  
 Show Consideration to other  
 Road Users.









# SOUTHERN CROSS INTERNATIONAL RALLY

SCHEDULED START: 1830

TARGET TIME: 0:10

DISTANCE: 6.94 Kilometres

STAGE DISTANCE		TULIP	INSTRUCTIONS AND REMARKS
Cumulative	Intermediate		
0.00	0.00		GRID CAUTION Main Road TURN RIGHT over Bridge
0.43	0.43		TURN RIGHT towards Up Mill Creek
3.18	2.75		BRIDGE
5.34	2.16		TURN RIGHT off Main Road
6.22	0.88		STRAIGHT ON through Gate
6.94	0.72		CONTROL

"CABBAGE TREE" SPECIAL STAGE 5

MAPS: 'Royal Milli' and 'Buladelah' Project  
 CONTROL: East of Girvan  
 ENTRY: From North  
 TRAVEL: Via Route Chart Given Below  
 ADVICE: Beware of Cattle and Kangaroos



DL/S5/P.

SOUTHERN  
 CROSS  
 INTERNATIONAL  
 RALLY

SCHEDULED START: 1845

TARGET TIME: 0:50

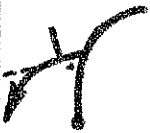











DISTANCE: 49.14 Kilometres

STAGE DISTANCE		TULIP	INSTRUCTIONS AND REMARKS
Cumulative	Intermediate		
0.00	0.00		STRAIGHT ON from Control
0.62	0.62		CAUTION Rocky Ford
2.19	1.57		TURN RIGHT - FOLLOW MAIN ROAD
6.30	4.11		RIGHT CURVE STEEP DOWNHILL for 0.4
6.94	0.64		KEEP RIGHT past Bally Hooley
7.44	0.50		STRAIGHT ON
9.79	2.35		KEEP RIGHT past Sandy Hollow Rd.
11.68	1.89		KEEP LEFT on Main Road
12.26	0.58		BRIDGE

TARGET TIME: 0:50

DISTANCE: 49.14 Kilometres

D1/S5/P2

STAGE DISTANCE		TULIP	INSTRUCTIONS AND REMARKS
Cumulative	Intermediate		
12.40	0.14		TURN HARD LEFT onto Sour Ridge then (80 metres) KEEP LEFT
12.66	0.26		BRIDGE then (90 metres) KEEP RIGHT past Isaac's Farm
13.55	0.89		KEEP RIGHT on Main Road then FOLLOW MAIN ROAD
14.82	1.27		GATE - Should be Open
15.11	0.29		CAUTION - Rough Uphill
15.26	0.15		BEAR RIGHT GUTTER
15.54	0.28		TURN HARD LEFT onto Main Road then FOLLOW MAIN ROAD
24.09	8.55		BEAR LEFT off Jarrah Road
25.86	1.77		BEAR RIGHT onto Bulli Forest Road, then FOLLOW MAIN ROAD
30.92	5.06		TURN RIGHT at Tee Junction then FOLLOW MAIN ROAD
33.81	2.89		CAUTION - Sharp right hand bend
37.72	3.91		CAUTION - Spectators TURN HARD RIGHT onto Knob Forest Road

TARGET TIME: 0:50

DISTANCE: 49.14 Kilometres

DL/S5/P3

STAGE DISTANCE		TULIP	INSTRUCTIONS AND REMARKS
Cumulative	Intermediate		
37.96	0.24	!!	SEVERE ROCKY DIP FOLLOW MAIN ROAD
38.16	0.20		STRAIGHT ON on Main Road
40.36	2.20		BRIDGE
41.09	0.73		TURN LEFT Uphill onto Goochs Road then FOLLOW MAIN ROAD <span style="border: 1px solid black; border-radius: 50%; padding: 2px;">P.C.</span>
43.26	2.17		KEEP LEFT on Main Road
48.99	5.73	!	GATE - Should be open then (90 metres) DEEP FORD then (30 metres) GATE - Should be open
49.14	0.15		TIMING LINE
49.24	0.10		CONTROL

**"BULAHDELAH" Liaison Stage 7**

MAPS: 'Bulahdelah' Project Map  
 CONTROL: Junction North of Bulahdelah as marked  
 ENTRY: From North South West  
 TRAVEL: Via Route Chart  
 ADVICE: Refuel at Ampol Bulahdelah  
 Service South West of Bulahdelah  
 10 minutes included in Target



**SOUTHERN  
 CROSS  
 INTERNATIONAL  
 RALLY**

SCHEDULED START: 1935

TARGET TIME: 0:30

DISTANCE: <sup>18.10</sup>  
~~16.97~~ Kilometres











STAGE DISTANCE		TULIP	INSTRUCTIONS AND REMARKS
Cumulative	Intermediate		
0.00	<del>0.00</del>		TURN LEFT at Tee Junction
0.69	<del>0.69</del>		CAUTION - Rough BRIDGE
2.32	<del>1.63</del>		BRIDGE
2.62	<del>0.30</del>		BRIDGE
2.74	<del>0.12</del>		CAUTION - Tee Junction TURN LEFT Onto Main Road Service Traffic approaching from RIGHT
8.14	<del>5.40</del>		Service Area on LEFT on old alignment.
8.26	<del>0.12</del>		CAUTION - Tee Junction TURN LEFT onto Pacific Highway
10.64	<del>2.38</del>		Speed Limit 60 km/h - Bulahdelah
11.04	<del>0.40</del>		STRAIGHT ON past Shopping Centre



TARGET TIME: 0:30

DISTANCE: <sup>18.10</sup>~~16.97~~ Kilometres

DL/L7/P2

STAGE DISTANCE		TULIP	INSTRUCTIONS AND REMARKS
Cumulative	Intermediate		
12.29	<del>1.25</del>		STRAIGHT ON then (80 metres) TURN LEFT into Ampol
12.45	<del>0.16</del>		TURN RIGHT out of Ampol then (40 metres) TURN LEFT onto Highway then (20 metres) TURN LEFT off Highway
12.64	0.19		TURN LEFT
12.81	0.17		TURN RIGHT at Tee Junction
13.06	0.25		TURN RIGHT towards Cabbage Tree Mountain then FOLLOW MAIN ROAD
13.62	0.56		Speed Limit 100 km/h CAUTION - Spectator Traffic
15.42	1.80		BRIDGE then (60 metres) TURN RIGHT onto Gravel Road CAUTION - Spectator Traffic
16.56	1.14		TURN RIGHT onto Myall Forest Road
17.97	1.41		BEAR RIGHT Uphill
18.10	0.13		CONTROL

## "WANG WAUK" SPECIAL STAGE 6

MAPS: 'Bulahdelah' Project Map  
 CONTROL: South South East of Wootton  
 ENTRY: From North West  
 TRAVEL: Via Route Chart  
 ADVICE: Beware of Cattle and Wildlife



# SOUTHERN CROSS INTERNATIONAL RALLY

SCHEDULED START: 2005













TARGET TIME: 0:50

DISTANCE: 51.10 Kilometres

STAGE DISTANCE		TULIP	INSTRUCTIONS AND REMARKS
Cumulative	Intermediate		
0.00	0.00		STRAIGHT ON - FOLLOW MAIN ROAD
0.10	0.10		CAUTION - DIP
1.92	1.82		BEAR LEFT then FOLLOW MAIN ROAD
11.33	9.41		TURN RIGHT onto Hoppys Pull Forest Road
14.16	2.83		KEEP RIGHT on Main Road
14.34	0.18		TURN VERY HARD LEFT off Hoppys Pull Forest Road CAUTION - Spectators
15.18	0.84		<u>PASSAGE CONTROL</u> TURN HARD LEFT onto Horses Creek Forest Road then FOLLOW MAIN ROAD
17.15	1.97		BRIDGE
18.43	1.28		KEEP LEFT on Main Road past Trestle Bridge

TARGET TIME: 0:50









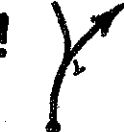



DISTANCE: 51.10 Kilometres

STAGE DISTANCE		TULIP	INSTRUCTIONS AND REMARKS
Cumulative	Intermediate		
22.33	3.90		CAUTION - Gutter
24.02	1.69		CREST TURN RIGHT at Tee Junction CAUTION - Gutter
24.77	0.75		KEEP RIGHT on Main Road
24.92	0.15		BRIDGE
27.53	2.61		<u>PASSAGE CONTROL</u> then CREST then TURN RIGHT onto Smedleys Cutting Forest Road
28.08	0.55		FORD then FOLLOW MAIN ROAD
29.28	1.20		BRIDGE
29.48	0.20		KEEP RIGHT FOLLOW MAIN ROAD
31.96	2.48		CAUTION - Spectators TURN RIGHT onto Wang Wauk Forest Way
32.44	0.48		BEAR LEFT onto Possum Pie Forest Road
33.43	0.99		KEEP RIGHT
34.64	1.21		KEEP LEFT FOLLOW MAIN ROAD

TARGET TIME: 0:50

DISTANCE: 51.10 Kilometres

D1/S6/P3

STAGE DISTANCE		TULIP	INSTRUCTIONS AND REMARKS
Cumulative	Intermediate		
35.08	0.44		CAUTION - Gutter
39.84	4.76		TURN RIGHT onto Bangalow Road Spectators
41.31	1.47		CAUTION - Gutter
41.40	0.09		BEAR LEFT past Podges Road
42.91	1.51		KEEP RIGHT
43.68	0.77		KEEP LEFT on Main Road past Duggans Road
44.23	0.55		FORD
45.02	0.79		KEEP LEFT past Worths Creek Forest Road
45.16	0.14		BEAR RIGHT past Cheers Rd then FOLLOW MAIN ROAD Spectators
49.76	4.60		FORD
51.10	1.34		TIMING LINE
51.25	0.15		CONTROL

CONDUCTED BY THE AUSTRALIAN SPORTING CAR CLUB LIMITED

"WOOTTON" LIAISON STAGE 8

MAPS: 'Bulahdelah' Project Map  
 CONTROL: North East of Wootton as marked  
 ENTRY: From South West  
 TRAVEL: Via Route Chart  
 ADVICE:



DL/L8/P1

SOUTHERN  
 CROSS  
 INTERNATIONAL  
 RALLY

SCHEDULED START: 2055

TARGET TIME: 0:08

DISTANCE: <sup>8.04</sup>~~7.91~~ Kilometres

STAGE DISTANCE		TULIP	INSTRUCTIONS AND REMARKS
Cumulative	Intermediate		
0.00	<del>0.00</del>		TURN LEFT
0.09	<del>0.09</del>		CAUTION - Pacific Highway BEAR LEFT Speed Limit 100 km/h <span style="margin-left: 20px;">0.09</span>
1.48	<del>1.39</del>		Speed Limit 80 km/h - Wootton
4.20	<del>2.72</del>		Speed Limit 100 km/h
7.91	<del>3.71</del>		TURN RIGHT off Highway
8.04	0.15		CONTROL

"KENNEDYS GAP" SPECIAL STAGE 7



MAPS: 'Bulahdelah' Project Map  
 CONTROL: Kennedys Lane as marked  
 ENTRY: From East  
 TRAVEL: Via Route Chart  
 ADVICE:

8.35

# SOUTHERN CROSS INTERNATIONAL RALLY

SCHEDULED START: 2105

TARGET TIME: 0:18

DISTANCE: 17.43 Kilometres

STAGE DISTANCE		TULIP	INSTRUCTIONS AND REMARKS
Cumulative	Intermediate		
0.00	<del>0.00</del>		STRAIGHT ON FOLLOW MAIN ROAD
1.61	<del>1.61</del>		STRAIGHT ON at Crest past Dog Leg Trail CAUTION - Stock
1.78	<del>0.17</del>		CAUTION - FORD
3.11	<del>1.33</del>		GUTTER
3.61	<del>0.50</del>		ROCKY FORD
5.01	<del>1.40</del>		CAUTION - Spectators TURN HARD LEFT onto Ferny Creek Forest Road then FOLLOW MAIN ROAD
8.11	<del>3.10</del>		ROCKY FORD
8.64	<del>0.53</del>		CAUTION - Rocky Ford
9.01	<del>0.37</del>		BEAR LEFT AT CREST past Bachelor Forest Road

TARGET TIME: 0.18

DISTANCE: 17.43 Kilometres

D1/S7/P2

STAGE DISTANCE		TULIP	INSTRUCTIONS AND REMARKS
Cumulative	Intermediate		
9.74	<del>0.73</del>		BRIDGE
9.86	<del>0.12</del>		TURN LEFT at Tee Junction, then Follow Kennedys Gap Forest Road
15.61	<del>5.75</del>		BRIDGE
16.21	<del>0.60</del>		STRAIGHT ON past Mitchells Forest Road
16.47	<del>0.26</del>		GRID CAUTION - Stock
17.15	<del>0.68</del>		GRID then STRAIGHT ON
17.30	<del>0.15</del>		BRIDGE
17.43	<del>0.23</del>		TIMING LINE
17.73	<del>0.30</del>		CONTROL

52  
125  
17

60.52

"NABIAC" LIAISON STAGE 9



D1/L9/P1

MAPS: 'Bulahdelah' Project Map  
 CONTROL: South of Kiwarrak as Marked  
 ENTRY: From East  
 TRAVEL: Via Route Chart  
 ADVICE: Service Area South of Nabiac  
 5 minutes included in Target

SOUTHERN  
 CROSS  
 INTERNATIONAL  
 RALLY

SCHEDULED START: 2123

TARGET TIME: 0:34

DISTANCE: 34.79 Kilometres

STAGE DISTANCE		TULIP	INSTRUCTIONS AND REMARKS
Cumulative	Intermediate		
0.00	<del>0.00</del>		STRAIGHT ON
0.36	<del>0.36</del>		CAUTION TURN RIGHT onto Highway Speed Limit 100 km/h
3.12	<del>2.76</del>		Speed Limit 80 km/h
4.34	<del>1.22</del>		Speed Limit 100 km/h
10.34	<del>6.00</del>		TURN LEFT off Highway SERVICE AREA (Truck Parking Area)
10.62	<del>0.28</del>		CAUTION - Pacific Highway TURN LEFT out of Service Area
19.32	<del>8.70</del>		Speed Limit 80 km/h
20.20	0.88		Speed Limit 100 km/h
24.67	<del>4.47</del> 5.35		STRAIGHT ON past Forster

*Howland?  
 Alan Soley?  
 booked!*


*Nabiac*



TARGET TIME: 0:34

DISTANCE: 34.79 Kilometres

DL/L9/P2

STAGE DISTANCE		TULIP	INSTRUCTIONS AND REMARKS
Cumulative	Intermediate		
34.79	10.12		Speed Limit 80 km/h then (60 metres) TURN LEFT off Highway to CONTROL

"BREAKNECK" SPECIAL STAGE 8

DL/S8/P1

MAPS: 'Bulahdelah' and 'Mid North Coast'  
 CONTROL: South of Purfleet as Marked Project Map  
 ENTRY: From South West  
 TRAVEL: Via Route Chart  
 ADVICE: Beware of Wildlife



24.37  
2.63  
658

**SOUTHERN  
CROSS  
INTERNATIONAL  
RALLY**

SCHEDULED START: 2202

TARGET TIME: 0:50

DISTANCE: 48.50 Kilometres

STAGE DISTANCE		TULIP	INSTRUCTIONS AND REMARKS
Cumulative	Intermediate		
0.00	0.00		STRAIGHT ON from Control
0.18	0.18		CAUTION - Hole in Road, then (20 metres) CAUTION - Gutter
1.38	1.20		KEEP RIGHT
1.68	0.30		GUTTERS KEEP RIGHT
1.87	0.19		BEAR LEFT on Rochester Rd
2.67	0.80		TURN LEFT at Tee Junction
3.43	0.76		CAUTION - Spectators TURN HARD RIGHT onto Coates Rd
3.77	0.34		KEEP RIGHT FOLLOW MAIN ROAD
4.84	1.07		STRAIGHT ON

TARGET TIME: 0:50








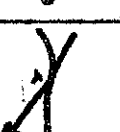




DISTANCE: 48.50 Kilometres

D1/S8/P2

STAGE DISTANCE		TULIP	INSTRUCTIONS AND REMARKS
Cumulative	Intermediate		
5.78	0.94		DIP
6.61	0.83		DIP FOLLOW MAIN ROAD
8.12	1.51		KEEP LEFT
9.34	1.22		KEEP RIGHT Past Joe's Cutting Rd
9.67	0.33		TURN HARD RIGHT on Possum Brush Rd FOLLOW MAIN ROAD <i>Red Block</i>
12.58	2.91		STRAIGHT ON Past Stewarts Rd FOLLOW MAIN ROAD
13.06	0.48		KEEP RIGHT Past Breckenridges Rd
14.61	1.55		BEAR RIGHT <i>Red block</i>
17.96	3.35		KEEP LEFT <u>PASSAGE CONTROL</u> BEAR LEFT
18.23	0.27		KEEP LEFT
18.98	0.75		KEEP RIGHT
21.74	2.76		BRIDGE

TARGET TIME: 0:50






DISTANCE: 48.50 Kilometres

STAGE DISTANCE		TULIP	INSTRUCTIONS AND REMARKS
Cumulative	Intermediate		
24.37	<del>2.63</del>		TURN HARD RIGHT onto Tinonee Forest Road FOLLOW MAIN ROAD <i>Rd Block</i>
27.32	2.95		KEEP RIGHT
27.45	0.13		STRAIGHT ON <span style="border: 1px solid black; border-radius: 50%; padding: 5px;">PC</span>
28.45	1.00		KEEP LEFT
30.44	1.99		BEAR LEFT towards Breakneck Lookout
31.00	0.56		BEAR LEFT onto Blackbutts Rd
31.40	0.40		KEEP RIGHT FOLLOW MAIN ROAD BEWARE OF CATTLE
34.06	2.66		TURN VERY HARD LEFT onto Burnt Lorry Rd
34.35	0.29		ROUGH downhill after crest
36.00	1.65		KEEP RIGHT at Crest
37.41	1.41		CAUTION - Gutter TURN HARD LEFT <span style="border: 1px solid black; border-radius: 50%; padding: 5px;">PC</span>
37.87	0.46		KEEP LEFT at Crest

TARGET TIME: 0:50

DISTANCE: 48.50 Kilometres

D1/S8/P4

STAGE DISTANCE		TULIP	INSTRUCTIONS AND REMARKS
Cumulative	Intermediate		
39.88	2.01		KEEP RIGHT Past Blackfellows Stones Rd
41.57	1.69		CULVERT
43.11	1.54		TURN HARD RIGHT FOLLOW MAIN ROAD
48.50	5.39		TIMING LINE
48.72	0.22		CONTROL

"TAREE" LIAISON STAGE 10

MAPS: 'Mid North Coast' Project Map  
 CONTROL: Ampol Service Station Taree (Chatham)  
 ENTRY: From South  
 TRAVEL: Via Route Chart  
 ADVICE: Refuel and Service Break at Taree Ampol Service Station.



**SOUTHERN  
 CROSS  
 INTERNATIONAL  
 RALLY**

SCHEDULED START: 2252

TARGET TIME: 0:10 DISTANCE: 7.73 Kilometres

STAGE DISTANCE		TULIP	INSTRUCTIONS AND REMARKS
Cumulative	Intermediate		
0.00	0.00		CAUTION - Pacific Highway TURN LEFT from Control Speed Limit 100 km/h
0.79	0.79		Speed Limit 60 km/h - Purfleet
4.50	3.71		TURN RIGHT towards Kempsey FOLLOW MAIN ROAD
6.92	2.42		KEEP RIGHT on Highway
7.73	0.81		TURN LEFT into Ampol Service Station CONTROL in Lube Bay

*Chain saw  
fuel.*

"COOPERNOOK" LIAISON STAGE 11

DI/L11/P1



**SOUTHERN  
CROSS  
INTERNATIONAL  
RALLY**

MAPS: 'Mid North Coast' Project Map  
 CONTROL: North West of Coopernook as marked  
 ENTRY: From South  
 TRAVEL: From Taree through Coopernook  
 ADVICE: Travel quietly in towns



SCHEDULED START: 2302  
 TARGET TIME: 0:30 DISTANCE: 22.18 Kilometres

STAGE DISTANCE		TULIP	INSTRUCTIONS AND REMARKS
Cumulative	Intermediate		
0.00	<del>0.00</del>		TURN LEFT out of Service Station CAUTION - Pacific Highway
0.23	<del>0.23</del>		Speed Limit 80 km/h
1.84	1.61 <del>1.84</del>		Speed Limit 60 km/h - Cundletown
5.30	<del>3.46</del>		Speed Limit 100 km/h
17.19	11.89		Speed Limit 80 km/h - Coopernook
18.09	0.90		TURN LEFT towards Landsdowne Speed Limit 60 km/h
18.45	0.36		TURN LEFT towards Landsdowne
18.91	0.46		Speed Limit 100 km/h FOLLOW MAIN ROAD
21.51	2.60		CAUTION - Railway Crossing

TARGET TIME: 0:30

DISTANCE: 22.18 Kilometres

D1/L11/P2

STAGE DISTANCE		TULIP	INSTRUCTIONS AND REMARKS
Cumulative	Intermediate		
22.05	0.54		TURN HARD RIGHT off Main Road towards Moorland.
22.18	0.13		CONTROL



"LANSLOWNE" SPECIAL STAGE 9

MAPS: 'Mid North Coast' Project Map  
 CONTROL: West of Johns River as Marked  
 ENTRY: From North West  
 TRAVEL: Via Route Chart  
 ADVICE:












DL/S9/P1

SOUTHERN  
 CROSS  
 INTERNATIONAL  
 RALLY

SCHEDULED START: 2335

TARGET TIME: 0:30

DISTANCE: 30.26 Kilometres

STAGE DISTANCE		TULIP	INSTRUCTIONS AND REMARKS
Cumulative	Intermediate		
0.00	0.00		STRAIGHT ON FOLLOW MAIN ROAD
1.24	1.24		TURN RIGHT onto Willis Hill Rd
1.57	0.33		KEEP RIGHT past Smiths Trl then FOLLOW MAIN ROAD
2.53	0.96		KEEP RIGHT past House
2.71	0.18		CAUTION - Spectators TURN LEFT onto Bangalow Rd
2.98	0.27		STRAIGHT ON FOLLOW MAIN ROAD
3.88	0.90		BEAR LEFT on Bangalow Rd towards Moorland
4.26	0.38		BRIDGE
5.35	1.09		KEEP RIGHT

TARGET TIME: 0.30

DISTANCE: 30.26 Kilometres









D1/S9/P2

STAGE DISTANCE		.TULIP	INSTRUCTIONS AND REMARKS
Cumulative	Intermediate		
6.07	0.72		SPECTATORS KEEP LEFT then (50 metres) KEEP LEFT towards Landsdown <i>Deflower R for 1.0 - Round at Pipe along track Rd Y junction</i>
7.02	0.95		BEAR RIGHT past Moorland Rd <i>PC</i>
7.51	0.49		KEEP RIGHT
10.94	3.43		STRAIGHT ON at Crossroads towards Vincents outlook <i>Rd down</i>
12.21	1.27		TURN LEFT onto Longs Crossing Rd
14.03	1.82		TURN RIGHT at Tee Junction (past Nesbitts Tr)
15.78	1.75		KEEP RIGHT
16.87	1.09		TURN RIGHT at Tee Junction <i>PC</i>
17.41	0.54		BEAR LEFT towards Shingle Crk
18.02	0.61		KEEP LEFT FOLLOW MAIN TRACK
19.91	1.89		KEEP LEFT FOLLOW MAIN TRACK
20.48	0.57		GRID - Watch for Stock GRASSY TRACK for 650 metres.

TARGET TIME: 0:30

DISTANCE: 30.26 Kilometres

DI/S9/P3

STAGE DISTANCE		TULIP	INSTRUCTIONS AND REMARKS
Cumulative	Intermediate		
21.16	0.68		GRID
21.33	0.17		STRAIGHT ON at Crest then FOLLOW MAIN ROAD
22.46	1.13		TURN HARD LEFT Follow Northern Access Rd <i>Red Arrow</i>
23.49	1.03		KEEP LEFT past Fld Gum Trails then FOLLOW MAIN ROAD
26.07	2.58		KEEP LEFT on Main Road FOLLOW MAIN ROAD
28.58	2.51		BRIDGE
30.26	1.68		TIMING LINE at Crest
30.41	0.15		CONTROL

"LORNE" LIAISON STAGE 12

DL/L12/P1

MAPS: 'Mid North Coast' Project Map  
 CONTROL: East South East of Comboyne as Marked  
 ENTRY: From South  
 TRAVEL: Via Route Chart Through Lorne  
 ADVICE: Minor Service at Johns River Road  
 - No Time Allowed  
 Travel Quietly Past Houses



**SOUTHERN  
 CROSS  
 INTERNATIONAL  
 RALLY**

*11.00 pm at Base from here.*

SCHEDULED START: 0005

TARGET TIME: 0:20

DISTANCE: 17.79 Kilometres

STAGE DISTANCE		TULIP	INSTRUCTIONS AND REMARKS
Cumulative	Intermediate		
0.00	0.00		BRIDGE TURN HARD LEFT onto Bitumen
2.38	2.38		KEEP LEFT past Johns River MINOR SERVICE AREA - No Time Allowed
3.52	1.14		TURN RIGHT Towards Lorne FOLLOW MAIN ROAD
3.82	0.30		CAUTION - Bridge
6.63	2.81		KEEP LEFT on Main Road past Middle Brother
9.02	2.39		STRAIGHT ON on Bitumen
11.74	2.72		KEEP RIGHT on Main Road past Hannam Vale
13.57	1.83		TURN LEFT at Tee Junction towards Comboyne
13.96	0.39		ONE LANE BRIDGE FOLLOW MAIN ROAD

*Harris  
 fixing  
 with  
 red  
 cone  
 L12*

TARGET TIME: 0:20

DISTANCE: 17.79 Kilometres

D1/L12/P2

STAGE DISTANCE		TULIP	INSTRUCTIONS AND REMARKS
Cumulative	Intermediate		
14.51	0.55		NARROW BRIDGE
16.57	2.06		NARROW BRIDGE
17.17	0.60		BEAR RIGHT towards Delward School
17.34	0.17		BRIDGE
17.79	0.45		CONTROL (at Crest)

17.79  
 13.57  


---

 4.22

"BAGO-KEREWONG" SPECIAL STAGE 10



DL/S10/PI

MAPS: 'Mid North Coast' Project Map  
 CONTROL: South of Wauchope as Marked  
 ENTRY: From North West  
 TRAVEL: Via Route Chart  
 ADVICE: Watch for Stock and Wildlife

SOUTHERN  
 CROSS  
 INTERNATIONAL  
 RALLY

SCHEDULED START: 0030

TARGET TIME: 1:50

DISTANCE: 95.45 Kilometres

STAGE DISTANCE		TULIP	INSTRUCTIONS AND REMARKS
Cumulative	Intermediate		
0.00	0.00		STRAIGHT ON
0.74	0.74		TURN LEFT off Main Road CAUTION - Slippery when wet for 1.8 km. FOLLOW MAIN TRACK
4.56	3.82		KEEP LEFT
5.50	0.94		BEAR RIGHT onto Kerewong Road
6.09	0.59		KEEP RIGHT FOLLOW MAIN ROAD
9.24	3.15		TURN HARD LEFT onto Bottlebrush Rd
9.73	0.49		CAUTION - Narrow Bridge
9.82	0.09		BEAR LEFT onto McIvers Ridge Rd
12.66	2.84		KEEP RIGHT on Main Road

*Ref  
cloud*

TARGET TIME: 1:50

DISTANCE: 95.45 Kilometres

D1/S10/P2

STAGE DISTANCE		TULIP	INSTRUCTIONS AND REMARKS
Cumulative	Intermediate		
14.98	2.32		KEEP LEFT at Crest
15.10	0.12		TURN RIGHT towards Kendall BEAR RIGHT onto Blackbutt Rd then FOLLOW MAIN ROAD
18.73	3.63		KEEP RIGHT on Main Road at Crest
21.43	2.70		TURN RIGHT onto Kerewong Rd
23.35	1.92		KEEP LEFT on Main Road
24.01	0.66		TURN HARD LEFT onto Upsalls Creek Road
24.55	0.54		BRIDGE
26.09	1.54		GRID - watch for cattle
26.49	0.40		GRID
29.83	3.34		TURN HARD LEFT onto Lorne Access Road Photographers
34.20	4.37		KEEP LEFT onto Blackbutt Forest Road
34.48	0.28		BEAR RIGHT onto Wedding Cake Rd

To left  
0.9  
hours  
at grid













PC A

PC will be about  
1 km from this  
from above him please  
Red about

TARGET TIME: 1:50

DISTANCE: 95.45 Kilometres

DI/S10/P3

STAGE DISTANCE		TULIP	INSTRUCTIONS AND REMARKS
Cumulative	Intermediate		
34.94	0.46		KEEP LEFT past 98.1
35.05	0.11		BEAR RIGHT on Wedding Cake Rd then FOLLOW MAIN ROAD
36.52	1.47		CAUTION - Bridge
37.87	1.35		KEEP RIGHT FOLLOW MAIN TRACK
38.79	0.92		KEEP RIGHT
39.02	0.23		KEEP RIGHT then FOLLOW MAIN ROAD
41.57	2.55		BEAR RIGHT onto Cold Nob Rd
42.76	1.19		STRAIGHT ON past Dividing Ridge Rd
43.31	0.55		BEAR LEFT onto Causeway Rd CAUTION - Rough
44.78	1.47		KEEP RIGHT
45.85	1.07		TURN VERY HARD RIGHT
47.73	1.88		TURN RIGHT

CONDUCTED BY THE AUSTRALIAN SPORTING CAR CLUB LIMITED



TARGET TIME: 1:50

DISTANCE: 95.45 Kilometres

DI/S10/P4

STAGE DISTANCE		TULIP	INSTRUCTIONS AND REMARKS
Cumulative	Intermediate		
48.93	1.20		TURN HARD LEFT
50.81	1.88		STRAIGHT ON onto Main Road then (30 metres) CAUSEWAY
53.57	2.76		TURN RIGHT onto Perrotts Rd then FOLLOW MAIN TRACK
59.64	6.07		KEEP LEFT onto 59/64 <i>Red Along</i>
60.16	0.52		TURN HARD LEFT then FOLLOW MAIN ROAD <i>Red Closed</i>
61.84	1.68		CAUSEWAY
61.96	0.12		<u>PASSAGE CONTROL</u> TURN HARD RIGHT off Bulls Ground Rd <i>PC C</i>
63.34	1.38		CAUTION Spectators TURN LEFT onto Milligans Rd FOLLOW MAIN ROAD <i>CHERK BREAK</i>
63.88	0.54		KEEP LEFT onto Dividing Ridge Rd
65.90	2.02		STRAIGHT ON FOLLOW MAIN ROAD
66.63	0.73		TURN LEFT onto Cedar Ck Link
67.53	0.90		KEEP LEFT

TARGET TIME: 1:50

DISTANCE: 95.45 Kilometres

D1/S10/P5

STAGE DISTANCE		TULIP	INSTRUCTIONS AND REMARKS
Cumulative	Intermediate		
67.69	0.16		FORD then (60 metres) TURN RIGHT
69.09	1.40		TURN LEFT at Tee Junction past 49/70 <i>PC D</i>
69.34	0.25		TURN RIGHT onto Main Road
69.71	0.37		CAUSEWAY
71.61	1.90		CAUTION - Gutter TURN VERY HARD RIGHT onto Main Road
73.81	2.20		STRAIGHT ON past Sandy Hollow Road then FOLLOW MAIN ROAD
75.96	2.15		BEAR LEFT onto Fire Road <i>PC E</i>
77.24	1.28		TURN LEFT into Broken Bago State Forest
78.60	1.36		KEEP RIGHT past Herons Creek Forest Road
79.43	0.83		TURN LEFT onto Rollover Forest Road <i>(50 1.9 to Pine Hut - Road closed)</i>
82.17	2.74		KEEP RIGHT on Roll Over Rd
85.54	3.37		KEEP RIGHT downhill FOLLOW MAIN ROAD

TARGET TIME: 1:50

DISTANCE: 95.45 Kilometres

DL/S10/P6

STAGE DISTANCE		TULIP	INSTRUCTIONS AND REMARKS
Cumulative	Intermediate		
86.86	1.22		CAUTION Spectators TURN HARD LEFT - Hole on Left (Pine Hut Rd) <span style="float: right;">Red Cloud</span>
87.36	0.50		CAUTION - Buggy Ruts then FOLLOW MAIN ROAD
90.42	3.86		KEEP RIGHT off Boundary Forest Road then CAUTION Rocky Outcrops for next 1 km.
93.67	3.25		STRAIGHT ON past Blue Crk Rd
95.45	1.78		TIMING LINE
32.24 95.58	0.13		CONTROL
			95.58 <u>63.34</u>
			32.24 23.46 <hr/> 8.78
			95.58 86.86 <hr/> 8.72

"PORT MACQUARIE" LIAISON STAGE 13

D1/L13/P1

MAPS: 'Mid North Coast' Project Map  
 CONTROL: Sandcastle Motor Inn - Port Macquarie  
 ENTRY: From East  
 TRAVEL: Via Route Chart through Wauchope  
 ADVICE: Travel quietly in Towns  
 Service Break and Monitoring Control  
 at Oxley Oval



**SOUTHERN  
 CROSS  
 INTERNATIONAL  
 RALLY**

*Towns  
 124-56*

SCHEDULED START: 0220

TARGET TIME: 0:50

DISTANCE: 31.00 Kilometres

STAGE DISTANCE		TULIP	INSTRUCTIONS AND REMARKS
Cumulative	Intermediate		
0.00	<del>0.00</del>		CAUTION - Main Road TURN LEFT from Control FOLLOW MAIN ROAD
6.86	<del>6.86</del>		Speed Limit 60 km/h - Wauchope FOLLOW MAIN ROAD
9.08	<del>2.22</del>		CAUTION - Give Way TURN RIGHT onto High St
9.18	<del>0.10</del>		KEEP RIGHT on Oxley Highway
9.31	<del>0.13</del>		RAILWAY CROSSING
9.42	<del>0.11</del>		TURN RIGHT on Oxley Highway
9.71	<del>0.29</del>		Speed Limit 100 km/h FOLLOW MAIN ROAD
16.36	<del>6.65</del>		Speed Limit 80 km/h
16.68	<del>0.32</del>		KEEP LEFT

TARGET TIME: 0:50

DISTANCE: 31.00 Kilometres

DI/L13/P2

STAGE DISTANCE		TULIP	INSTRUCTIONS AND REMARKS
Cumulative	Intermediate		
16.86	0.18		CAUTION - Give Way KEEP LEFT towards Port Macquarie
17.56	0.70		Speed Limit 100 km/h
18.35	0.79		TURN RIGHT towards Port Macquarie
18.56	0.21		Speed Limit 80 km/h FOLLOW MAIN ROAD
25.55	6.99		Speed Limit 60 km/h - Port Macquarie
28.70	3.15		STRAIGHT ON past Shopping Centre
29.58	0.88		CAUTION - Stop TURN RIGHT at Crossroads
29.82	0.24		TURN LEFT onto Burrawan St
30.43	0.61		CAUTION - Stop Sign TURN HARD LEFT
30.76	0.33		TURN LEFT into Monitoring Passage Control STOP ODOMETER
30.76	0.00		TURN LEFT out of Monitoring Passage Control START ODOMETER Service Area on Left
31.00	0.24		TURN RIGHT into CONTROL PARC FERME