

SYKES

DIVISION THREE


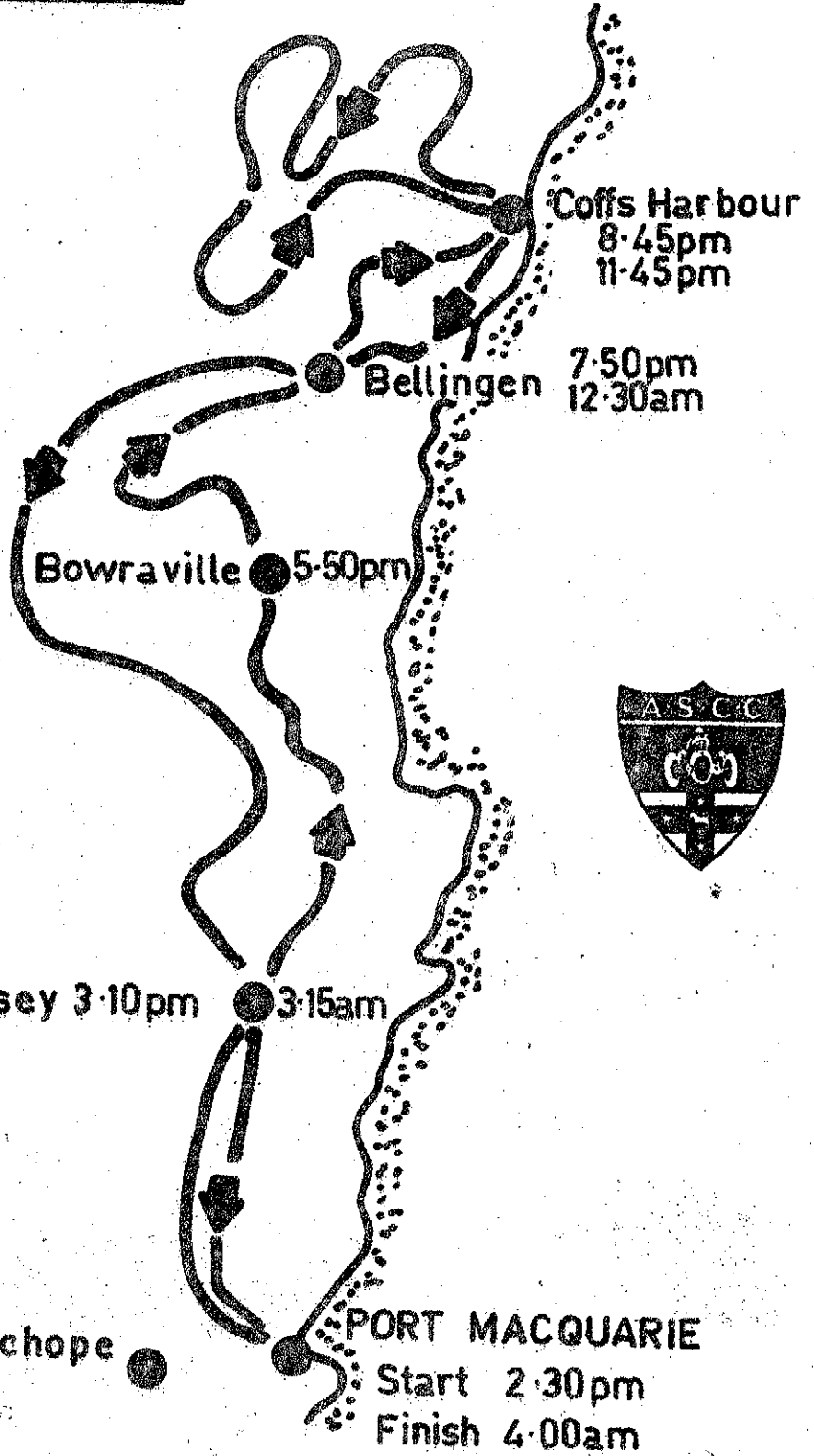
Monday 15th October 1979

Tuesday 16th October

Distance 708 km

Rally total 2066 km

SOUTHERN CROSS INTERNATIONAL RALLY



ROUTE INSTRUCTIONS




SOUTHERN CROSS INTERNATIONAL RALLY



Conducted by
Australian Sporting Car Club Limited
P.O. Box 72, Redfern, N.S.W.,
Australia 2016
Telegraph & Cable Address
"Motorral", Sydney

SYNOPSIS OF DIVISION THREE

STAGE	NAME AND TITLE	DISTANCE (KM)	TIME (HRS:MIN)	ACCUMULATIVE DISTANCE	SCHEDULED START
L1	"O'Briens Road" Liaison	5.80	0:22	5.80	1430
SS1	"Transit Hill" Daylight Special	1.41	0:02	7.21	1450
L2	"Livingstone Road" Liaison	3.71	0:06	10.92	1452
SS2	"Port Macquarie Dam" Daylight Special	2.80	0:03	13.72	1500
L3	"Eungai" Liaison	93.67	1:40	107.39	1503
SS3	"Ingalba" Daylight Special	19.59	0:20	126.98	1643
L4	"Utungun" Liaison	12.02	0:15	139.00	1704
SS4	"Williams Hill" Special	5.43	0:05	144.43	1719
L5	"Bowraville" Liaison	19.54	0:25	163.97	1724
L6	"Helliwells" Liaison	5.70	0:08	169.67	1831
SS5	"Newry" Special	59.13	1:00	228.80	1841
L7	"Bellingen" Liaison	18.08	0:25	246.88	1941
SS6	"Pine Creek" Special	25.28	0:23	272.16	2006
L8	"Coffs Harbour" Liaison	14.49	0:16	286.65	2030
L9	"Karangi" Liaison	14.03	0:20	300.68	2047
SS7	"Mt. Coramba" Special	28.79	0:28	329.47	2110
L10	"Nana Glen" Liaison	11.82	0:15	341.29	2138
SS8	"Moletton" Special	102.60	1:40	443.89	2153
L11	"Raleigh" Liaison	53.24	0:55	497.13	2333
SS9	"Horseshoe" Special	92.54	1:40	589.67	0031
L12	"Taylors Arm" Liaison	8.03	0:10	597.70	0211
SS10	"Collombatti" Special	43.29	0:40	640.99	0221
L13	"Port Macquarie" Liaison	67.61	1:20	708.60	0301





MAPS: 'Port Macquarie' Town Map
 CONTROL: O'Briens Rd as Marked
 ENTRY: From the West
 TRAVEL: Via Route Chart
 ADVICE: Monitoring Passage Control and Refuel at Port Macquarie Ampol Service Station

**SOUTHERN
 CROSS
 INTERNATIONAL
 RALLY**

SCHEDULED START: 1430

TARGET TIME: 0:20



DISTANCE: 5.72 Kilometres

STAGE DISTANCE		TULIP	INSTRUCTIONS AND REMARKS
Cumulative	Intermediate		
0.00	0.00		STRAIGHT ON from Start Ramp Speed Limit 60 km/h
0.28	0.28		SERVICE AREA on Right
0.63	0.35		TURN RIGHT onto Burrawan St FOLLOW MAIN ROAD
1.25	0.62		CAUTION - Give Way Sign - Watch for Other Traffic at Crossroads TURN RIGHT
1.44	0.19		TURN LEFT into Ampol Official Refuel Use Inside Pump Lane MONITORING CONTROL
1.51	0.07		TURN LEFT out of Refuel into Bridge St
2.01	0.50		TURN LEFT onto Lake Rd then FOLLOW MAIN ROAD
3.83	1.82		BEAR LEFT then Speed Limit 100 km/h
4.30	0.47		TURN LEFT onto Livingstone Rd

TARGET TIME: 0:20

DISTANCE: 5.72 Kilometres

D3/L1/P.

STAGE DISTANCE		TULIP	INSTRUCTIONS AND REMARKS
Cumulative	Intermediate		
5.60	1.30		TURN LEFT onto O'Briens Rd
5.72	0.12		CONTROL

"TRANSIT HILL" DAYLIGHT SPECIAL STAGE 1

D3/S1/P1



MAPS: 'Port Macquarie' Town Map
 CONTROL: At Transit Hill as Marked
 ENTRY: From West
 TRAVEL: Via Route Chart
 ADVICE: Watch for Spectators

SOUTHERN
 CROSS
 INTERNATIONAL
 RALLY

SCHEDULED START: 1450

TARGET TIME: 0:02

DISTANCE: 1.41 Kilometres

STAGE DISTANCE		TULIP	INSTRUCTIONS AND REMARKS
Cumulative	Intermediate		
0.00	0.00		STRAIGHT ON
0.17	0.17		TURN RIGHT off Main Road then (40 metres) TURN LEFT
0.45	0.28		TURN RIGHT then (50 metres) KEEP RIGHT then (50 metres) STRAIGHT ON
0.66	0.21		BEAR RIGHT on Main Track
1.41	0.75		TIMING LINE
1.52	0.11		CONTROL

"LIVINGSTONE" LIAISON STAGE 2

D3/L2/P1

MAPS: 'Port Macquarie' Town Map
 CONTROL: Off Livingstone Rd as Marked
 ENTRY: From South
 TRAVEL: Via Route Chart
 ADVICE:



SOUTHERN
 CROSS
 INTERNATIONAL
 RALLY

SCHEDULED START: 1452

TARGET TIME: 0:06

DISTANCE: 3.71 Kilometres

STAGE DISTANCE		TULIP	INSTRUCTIONS AND REMARKS
Cumulative	Intermediate		
0.00	0.00		STRAIGHT ON
0.25	0.25		KEEP RIGHT
0.41	0.16		STOP TURN HARD RIGHT onto Main Road
0.52	0.11		Speed Limit 80 km/h
0.69	0.17		TURN RIGHT onto Boonamin Rd
0.86	0.17		TURN RIGHT onto Livingstone Rd
2.61	1.75		TURN RIGHT
3.60	0.99		KEEP LEFT past O'Briens Rd
3.71	0.11		TURN LEFT into CONTROL

"PORT MACQUARIE DAM" DAYLIGHT SPECIAL STAGE 2

D3/S2/P1

MAPS: 'Port Macquarie' Town Map
 CONTROL: At Lake Road as Marked
 ENTRY: From East
 TRAVEL: Via Route Chart
 ADVICE: Follow Markers



SOUTHERN
 CROSS
 INTERNATIONAL
 RALLY

SCHEDULED START: 1500

TARGET TIME: 0:03

DISTANCE: 2.80 Kilometres

STAGE DISTANCE		TULIP	INSTRUCTIONS AND REMARKS
Cumulative	Intermediate		
0.00	0.00		STRAIGHT ON
0.08	0.08		BEAR LEFT
0.21	0.13		TURN HARD RIGHT
0.52	0.31		KEEP LEFT then (20 metres) KEEP LEFT
0.64	0.12		STRAIGHT ON then (40 metres) GUTTER
0.74	0.10		KEEP LEFT
1.04	0.30		KEEP LEFT
1.25	0.21		TURN LEFT onto Main Road, then FOLLOW MAIN ROAD
1.93	0.68		TURN HARD RIGHT

TARGET TIME: 0:03

DISTANCE: 2.80 Kilometres

D3/S2/P2

STAGE DISTANCE		TULIP	INSTRUCTIONS AND REMARKS
Cumulative	Intermediate		
2.22	0.29		KEEP LEFT then (30 metres) KEEP LEFT then (60 metres) TURN HARD RIGHT then (40 metres) KEEP LEFT
2.76	0.54		BEAR RIGHT off dam wall then (40 metres) TURN HARD LEFT
2.80	0.04		TIMING LINE on Crest
2.97	0.17		CONTROL

MAPS: 'Mid North Coast' & 'Kempsey' Project Maps
 CONTROL: North of Eungai as Marked
 ENTRY: From the East
 TRAVEL: Via route chart through Kempsey
 ADVICE: Minor Service and Refuel at South Kempsey Ampol
 5 minutes included in target



SOUTHERN
 CROSS
 INTERNATIONAL
 RALLY

SCHEDULED START: 1503

TARGET TIME: 1:40

DISTANCE: 93.27 Kilometres

STAGE DISTANCE		TULIP	INSTRUCTIONS AND REMARKS
Cumulative	Intermediate		
0.00	0.00		TURN LEFT then (50 metres) TURN HARD RIGHT then (60 metres) TURN HARD RIGHT onto new road
0.48	0.48		STRAIGHT ON onto tarmac
1.35	0.87		KEEP LEFT past Livingstone Rd
1.79	0.44		Speed Limit 60 km/h then (50 metres) GIVEWAY BEAR RIGHT onto Main Road
3.67	1.88		TURN LEFT onto Main Road
3.98	0.31		STRAIGHT ON past Shopping Centre
4.79	0.81		TURN RIGHT towards Kempsey
8.53	3.75 3.74		Speed Limit 100 km/h
12.78	4.25		TURN RIGHT onto Pacific Highway then FOLLOW Highway North

TARGET TIME: 1:40

DISTANCE: 93.27 Kilometres

D3/L3/P2

STAGE DISTANCE		TULIP	INSTRUCTIONS AND REMARKS
Cumulative	Intermediate		
21.49	8.71		STRAIGHT ON past Wauchope turnoff
48.15	28.66 35.37		Speed Limit 80 km/h
49.85	1.70		Speed Limit 60 km/h - Kempsey
51.54	1.69		Ampol Refuel on LEFT
53.39	1.85		TURN RIGHT towards Macksville & Coffs Harbour
54.85	1.46		Speed Limit 100 km/h
59.11	4.26		Speed Limit 60 km/h - Frederickton
61.57	2.46		Speed Limit 100 km/h
89.86	¹³ 28.29		Speed Limit 80 km/h - Eungai .16
90.60	0.74		Speed Limit 100 km/h
93.27	2.67 3.0		CAUTION - Junction hard to see TURN LEFT off Highway onto Burnt Bridge Rd CONTROL
	3.37		

MAPS: 'Kempsey' Project Map
 CONTROL: South of Utungun as Marked
 ENTRY: From South-South-East
 TRAVEL: Via Route Chart
 ADVICE: Beware of Spectators and Cattle



SOUTHERN
CROSS
INTERNATIONAL
RALLY

SCHEDULED START: 1643

TARGET TIME: 0:20

DISTANCE: 19.59 Kilometres

STAGE DISTANCE		TULIP	INSTRUCTIONS AND REMARKS
Cumulative	Intermediate		
0.00	0.00		STRAIGHT ON from Control BEWARE OF CATTLE FOLLOW MAIN ROAD
0.23	0.23		BRIDGE
1.00	0.77		STRAIGHT ON
2.17	1.17		BEAR LEFT on Burnt Bridge Rd FOLLOW MAIN ROAD
2.72	0.55		BRIDGE <i>at before</i>
5.35	2.63		KEEP LEFT past Tower at Crest PASSAGE CONTROL then (30 metres) TURN HARD RIGHT onto Main Road <i>(A) (P)</i>
6.73	1.38		KEEP RIGHT FOLLOW MAIN ROAD <i>INCLUDES BRACK</i>
8.10	1.57		KEEP LEFT past Hut
8.24	0.14		KEEP LEFT past Bails Rd

TARGET TIME: 0:20

DISTANCE: 19.59 Kilometres

D3/S3/P2

STAGE DISTANCE		TULIP	INSTRUCTIONS AND REMARKS
Cumulative	Intermediate		
9.55	1.31		GUTTER
9.85	0.30		KEEP LEFT past Chapmans Bridge Rd
10.30	0.45		CAUTION Spectators BEAR LEFT Uphill then (50 metres) BEAR LEFT onto Main Road
10.52	0.22		KEEP RIGHT past Zig Zag Rd
10.64	0.12		BEAR RIGHT past Dam Rd FOLLOW MAIN ROAD
12.55	1.91		PASSAGE CONTROL B P INCLUDES TURN HARD LEFT onto Dam Rd Block
12.81	0.26		GUTTER
14.36	1.55		TURN RIGHT onto Teagues Road then (60 metres) BEAR LEFT
16.50	2.14		TURN HARD RIGHT Steep Downhill
17.82	1.32 3.46		CAUTION KEEP LEFT over Crest then (70 metres) TURN HARD RIGHT onto Main Road CAUTION Deep Gutter on Right
18.14	0.32 7		KEEP RIGHT past Aquarius Road
19.59	1.45 25		TIMING LINE then (90 metres) CONTROL at Crest



MAPS: 'Kempsey' Project Map
 CONTROL: On Williams Hill Road as Marked
 ENTRY: From South
 TRAVEL: Via Route Chart
 ADVICE: Show Consideration to Other Road Users
 Travel Quietly Past Houses
 Minor Service at Utungun - No Time Allowed

**SOUTHERN
 CROSS
 INTERNATIONAL
 RALLY**

SCHEDULED START: 1704

TARGET TIME: 0:15

DISTANCE: 12.02 Kilometres

STAGE DISTANCE		TULIP	INSTRUCTIONS AND REMARKS
Cumulative	Intermediate		
0.00	0.00		STRAIGHT ON from Control FOLLOW MAIN ROAD START QUIET ZONE - Speed Limit 50 km/h
0.98	0.98		BRIDGE
4.48	3.50		BEAR RIGHT off Maras Creek Road
5.59	1.11		TURN HARD LEFT towards Taylors Arm MINOR SERVICE AREA - No Time Allowed END QUIET ZONE
6.48	0.89		BRIDGE
10.17	3.69		TURN RIGHT towards Bowraville
12.02	1.85		BEAR LEFT towards Bowraville CONTROL

"WILLIAMS HILL" DAYLIGHT SPECIAL STAGE 4

D3/S4/PL



MAPS: 'Kempsey' Project Map
 CONTROL: On Williams Hill Road as Marked
 ENTRY: From South
 TRAVEL: Via Williams Hill Road
 ADVICE:

SOUTHERN
 CROSS
 INTERNATIONAL
 RALLY

SCHEDULED START: 1719

TARGET TIME: 0:05

DISTANCE: 5.43 Kilometres

STAGE DISTANCE		TULIP	INSTRUCTIONS AND REMARKS
Cumulative	Intermediate		
0.00	0.00		STRAIGHT ON from Control FOLLOW MAIN ROAD <i>07 trees</i>
5.43	5.43		TIMING LINE <i>2.04 Answer Rally</i>
5.55	0.12		CONTROL

"BOWRAVILLE" LIAISON STAGE 5

D3/L5/P1

MAPS: "Kempsey" Project Map
 CONTROL: Missabotti Hall
 ENTRY: From East
 TRAVEL: Via Route Chart through Bowraville
 ADVICE: Show Consideration to Other Road Users
 Travel Quietly in Towns and Past Houses
 Service Break Allowed at End of Stage
 Watch for Service Traffic from 12.20 km



**SOUTHERN
 CROSS
 INTERNATIONAL
 RALLY**

SCHEDULED START: 1724

TARGET TIME: 0:25

DISTANCE: 19.54 Kilometres

STAGE DISTANCE		TULIP	INSTRUCTIONS AND REMARKS
Cumulative	Intermediate		
0.00	0.00		STRAIGHT ON from Control
0.56	0.56		STRAIGHT ON past South Arm
2.50	1.94		KEEP RIGHT past Simpsons Ridge
5.24	2.74		Speed Limit 60 km/h - Bowraville FOLLOW MAIN ROAD
5.98	0.74 3.48		TURN LEFT onto High St
7.16	1.18		BRIDGE
7.36	0.20		Speed Limit 100 km/h
7.56	0.20		TURN LEFT towards Bellingen
11.70	4.14		BRIDGE

TARGET TIME: 0:25

DISTANCE: 19.54 Kilometres

D3/L5/P2

STAGE DISTANCE		TULIP	INSTRUCTIONS AND REMARKS
Cumulative	Intermediate		
12.20	0.50		TURN LEFT towards Little Leez, Missabotti via Wia Ora FOLLOW MAIN ROAD Watch for Oncoming Traffic
13.15	0.95		CAUTION Loose Approach to Bridge
19.15	6.00		STRAIGHT ON past Kennaicle Creek
19.31	0.16		NARROW BRIDGE
19.54	0.23		TURN RIGHT to Missabotti Community Centre CONTROL and MEALBREAK Parc Ferme Conditions Waived

"HELLIWELLS" LIAISON STAGE 6

D3/L6/P1



MAPS: 'Kempsey' Project Map
 CONTROL: On Helliwells Rd as Marked
 ENTRY: From West-North-West
 TRAVEL: Via Route Chart
 ADVICE: Oncoming Rally and Service Traffic
 for 2.63 km

SOUTHERN
 CROSS
 INTERNATIONAL
 RALLY

SCHEDULED START: 1831

TARGET TIME: 0:08

DISTANCE: 5.70 Kilometres

STAGE DISTANCE		TULIP	INSTRUCTIONS AND REMARKS
Cumulative	Intermediate		
0.00	0.00		TURN LEFT from Missabotti Hall CAUTION Oncoming Traffic
0.21	0.21		NARROW BRIDGE
0.37	0.16		STRAIGHT ON past Kennaicle Creek
2.65	2.28		TURN LEFT towards Bowraville via Helliwells Rd
5.70	3.05		CONTROL

"NEWRY" SPECIAL STAGE 5

D3/S5/P

MAPS: 'Kempsey' Project Map
 CONTROL: South of Brierfield as Marked
 ENTRY: From South
 TRAVEL: Via Route Chart
 ADVICE:



SOUTHERN
 CROSS
 INTERNATIONAL
 RALLY

SCHEDULED START: 1841

TARGET TIME: 1:00

DISTANCE: 59.13 Kilometres

STAGE DISTANCE		TULIP	INSTRUCTIONS AND REMARKS
Cumulative	Intermediate		
0.00	0.00		STRAIGHT ON
0.25	0.25		TURN VERY HARD LEFT - Ignore Stop Sign CAUTION Spectators
1.10	0.85		BRIDGE
6.33	5.23		KEEP LEFT FOLLOW MAIN ROAD
8.32	1.99		BRIDGE
8.50	0.18		BRIDGE
8.74	0.24		KEEP RIGHT FOLLOW MAIN ROAD
11.04	2.30		TURN HARD RIGHT <i>PC</i> <i>on site</i>
16.27	5.23		KEEP RIGHT

TARGET TIME: 1:00

DISTANCE: 59.13 Kilometres

D3/85/P2

STAGE DISTANCE		TULIP	INSTRUCTIONS AND REMARKS
Cumulative	Intermediate		
17.36	1.09		KEEP LEFT off Range Rd
18.68	1.32		KEEP RIGHT past Bryces Ridge Rd
21.57	2.89		KEEP RIGHT
22.51	0.94		STRAIGHT ON past Evacuation Rd
22.92	0.41		BEAR LEFT on Range Rd
26.71	3.79		KEEP RIGHT
28.17	1.46		STRAIGHT ON onto Ainsworths Rd
29.53	1.36		CAUTION Spectators STRAIGHT ON FOLLOW MAIN ROAD past Moyles Rd
29.75	0.22		KEEP LEFT past Newry Tower CAUTION Spectators
30.61	0.86		TURN HARD LEFT onto Boggy Crossing Rd
31.24	0.63		KEEP LEFT past Rocky Crossing Rd
31.35	0.11		STONY GUTTER then (15 metres) BRIDGE

CONDUCTED BY THE AUSTRALIAN SPORTING CAR CLUB LIMITED

TARGET TIME: 1:00

DISTANCE: 59.13 Kilometres













D3/S5/P3

STAGE DISTANCE		TULIP	INSTRUCTIONS AND REMARKS
Cumulative	Intermediate		
32.88	1.53		PC (D) before junction TURN RIGHT onto Garners Rd on site
33.53	0.65		KEEP RIGHT past Stables Rd
33.80	0.27		KEEP LEFT off Garners Rd
34.19	0.39		TURN RIGHT off Rocky Crossing Rd
35.78	1.59		TURN LEFT off Back Paddock Rd Spectators
35.99	0.21		KEEP LEFT past Ainsworths Rd
36.26	0.27		KEEP RIGHT FOLLOW MAIN ROAD
36.95	0.69		KEEP LEFT
37.61	0.66		BRIDGE
37.85	0.24		TURN LEFT onto Buckmans Rd Site PC (E)
38.28	0.43		KEEP RIGHT past Back Paddock Rd
38.72	0.44		BRIDGE

TARGET TIME: 1:00

DISTANCE: 59.13 Kilometres

D3/S5/P

STAGE DISTANCE		TULIP	INSTRUCTIONS AND REMARKS
Cumulative	Intermediate		
39.41	0.69		KEEP RIGHT past Stables Rd <i>note</i> PC (F)
40.87	1.46		KEEP RIGHT past Jimmys Ridge Rd
41.03	0.16		BEAR RIGHT past Evacuation Rd
41.39	0.36		TURN RIGHT
42.06	0.67		BOGGY BRIDGE
42.98	0.92		BRIDGE
43.38	0.40		KEEP LEFT then (120 metres) KEEP LEFT off Fullers Rd then (60 metres) KEEP LEFT
44.21	0.83		BEAR RIGHT onto Williams Rd then (100 m.) KEEP RIGHT
46.49	2.28		TURN LEFT off Williams Rd <i>note</i> PC (G)
46.77	0.28		BRIDGE
48.45	1.68		STRAIGHT ON past Bushells Ridge Rd
49.42	0.97		BRIDGE

TARGET TIME: 1:00

DISTANCE: 59.13 Kilometres

D3/S5/P5

STAGE DISTANCE		TULIP	INSTRUCTIONS AND REMARKS
Cumulative	Intermediate		
50.32	0.90		BRIDGE
50.79	0.47		TURN LEFT at Crest onto Basin Rd WIRE GATE - should be open
51.34	0.55		GATE - should be open
52.44	1.10		KEEP RIGHT FOLLOW MAIN ROAD
54.63	2.19		FORD
55.87	1.24		BOGGY GUTTER
56.29	0.42		KEEP LEFT FOLLOW MAIN ROAD
58.71	2.42		STRAIGHT ON
58.85	0.14		GATE
59.13	0.28		TIMING LINE
59.28	0.15		CONTROL

MAPS: 'Kempsey' Project Map
 CONTROL: North of Hydes Creek as Marked
 ENTRY: From South
 TRAVEL: Via Route Chart through Bellingen
 ADVICE:



SOUTHERN
 CROSS
 INTERNATIONAL
 RALLY

SCHEDULED START: 1941

TARGET TIME: 0:25









DISTANCE: 18.08 Kilometres

STAGE DISTANCE		TULIP	INSTRUCTIONS AND REMARKS
Cumulative	Intermediate		
0.00	0.00		TURN LEFT onto Tarmac
0.38	0.38		STRAIGHT ON onto Main Road towards Bellingen
3.20	2.82		STRAIGHT ON FOLLOW MAIN ROAD
8.73	5.53		KEEP RIGHT towards Bellingen
9.58	0.85		Speed Limit 60 km/h - Bellingen
9.68	0.10		KEEP RIGHT past Hospital
10.18	0.50		STRAIGHT ON
10.48	0.30		TURN RIGHT towards Coffs Harbour
10.60	0.12		TURN LEFT towards Gleniffer and Valery

TARGET TIME: 0:25

DISTANCE: 18.08 Kilometres

D3/L7/P2

STAGE DISTANCE		TULIP	INSTRUCTIONS AND REMARKS
Cumulative	Intermediate		
10.75	0.15		BRIDGE
11.35	0.60		TURN HARD RIGHT towards Hydes Creek
12.00	0.65		Speed Limit 100 km/h
12.35	0.35		TURN LEFT towards Hydes Creek
12.95	0.60		BRIDGE
15.93	2.98		NARROW BRIDGE
17.60	1.67		BRIDGE
18.08	0.48		TURN LEFT into CONTROL

MAPS: 'Kempsey' Project Map
 CONTROL: South of Bonville as Marked
 ENTRY: From West-North-West
 TRAVEL: Via Route Chart
 ADVICE: Beware of Cattle



SOUTHERN
 CROSS
 INTERNATIONAL
 RALLY

SCHEDULED START: 2006

TARGET TIME: 0:25

DISTANCE: 25.28 Kilometres

STAGE DISTANCE		TULIP	INSTRUCTIONS AND REMARKS
Cumulative	Intermediate		
0.00	0.00		STRAIGHT ON from Control FOLLOW MAIN ROAD
1.05	1.05		KEEP LEFT
1.36	0.31		BRIDGE
4.00	2.64		SPECTATORS TURN HARD RIGHT towards Bonville FOLLOW MAIN ROAD
10.35	6.35		STRAIGHT ON past Hydes Creek
10.51	0.16		BRIDGE
11.27	0.76		BRIDGE then (70 metres) STRAIGHT ON past Repton
11.56	0.29		BRIDGE
14.52	2.96		STRAIGHT ON

TARGET TIME: 0:25

DISTANCE: 25.28 Kilometres




D3/S6/P2

STAGE DISTANCE		TULIP	INSTRUCTIONS AND REMARKS
Cumulative	Intermediate		
15.21	0.69		CAUTION Junction Hard to See BEAR RIGHT off Main Road pc
16.78	1.57		KEEP RIGHT
17.14	0.36		BRIDGE
17.49	0.35		STRAIGHT ON past Marriotts Rd
18.58	1.09		KEEP LEFT then (30 metres) KEEP LEFT off Gordons Rd
19.12	0.54		BRIDGE then (40 metres) TURN LEFT then (30 metres) BRIDGE
21.03	1.91		KEEP LEFT on Valery Road
21.30	0.27		BEAR LEFT onto Block Knob Rd SPECTATORS
21.99	0.69		KEEP LEFT FOLLOW MAIN ROAD
23.33	1.34		KEEP LEFT past Winters Rd
24.50	1.17		BRIDGE
24.64	0.14		KEEP LEFT past Cabbage Tree Rd

TARGET TIME: 0:25

DISTANCE: 25.28 Kilometres

D3/86/P3

STAGE DISTANCE		TULIP	INSTRUCTIONS AND REMARKS
Cumulative	Intermediate		
25.03	0.39		BRIDGE
25.28	0.25		BRIDGE TIMING LINE
25.57	0.29		CONTROL
			FINISH CONTROL
			HUNTERS RD
			AT PINE CREEK STATE FORE
			AT N EDGE OF FOREST.
			- JUST S OF PINE CREEK
			REST AREA

"COFFS HARBOUR" LIAISON STAGE 8

D3/L8/L

MAPS: 'Kempsey' and 'Coffs Harbour' Maps
 CONTROL: Ampol Service Station - Coffs Harbour
 ENTRY: From South South
 TRAVEL: Via Route Chart
 ADVICE: On Pacific Highway Show Consideration to Other Road Users



**SOUTHERN
 CROSS
 INTERNATIONAL
 RALLY**

SCHEDULED START: 2030

TARGET TIME: 0:16

DISTANCE: 14.49 Kilometres

STAGE DISTANCE		TULIP	INSTRUCTIONS AND REMARKS
Cumulative	Intermediate		
0.00	0.00		STRAIGHT ON from Control
0.15	0.15		CAUTION Pacific Highway TURN LEFT at Tee Junction Speed Limit 100 km/h
3.30	3.15		Speed Limit 80 km/h - Bonville FOLLOW HIGHWAY NORTH
5.18	1.88		Speed Limit 100 km/h
13.10	7.92		Speed Limit 80 km/h FOLLOW MAIN ROAD
14.40	1.31		Speed Limit 60 km/h - Coffs Harbour
14.49	0.09		TURN LEFT into Ampol Service Station CONTROL Parc Ferme Conditions Waived



**SOUTHERN
CROSS
INTERNATIONAL
RALLY**

MAPS: 'Coffs Harbour' Project Map
 CONTROL: North-West of Karangi as Marked
 ENTRY: From South-West
 TRAVEL: Via Route Chart
 ADVICE: Refuel and Service at Ampol
 5 Minutes Included in Target

SCHEDULED START: 2047

TARGET TIME: 0:20

DISTANCE: 14.03 Kilometres

STAGE DISTANCE		TULIP	INSTRUCTIONS AND REMARKS
Cumulative	Intermediate		
0.00	0.00		TURN LEFT onto Pacific Highway
1.94	1.94		<i>after NRMA TR</i> TURN LEFT at Traffic Lights towards Coramba Then FOLLOW MAIN ROAD
5.03	3.09		Speed Limit 100 km/h
11.53	6.50		Speed Limit 60 km/h - Karangi
12.51	0.98		Speed Limit 100 km/h
12.99	0.48		TURN RIGHT off Main Road before Poperaperin Creek QUIET PAST HOUSES
14.03	1.04		FORD CONTROL

"MT. CORAMBA" SPECIAL STAGE 7

D3/S7/P

MAPS: 'Coffs Harbour' Project Map
 CONTROL: Near Lower Bucca
 ENTRY: From South
 TRAVEL: Via Route Chart
 ADVICE: Beware of Cattle and Kangaroos.
 Generally Rough for First 5 km.



**SOUTHERN
 CROSS
 INTERNATIONAL
 RALLY**

SCHEDULED START: 2110

TARGET TIME: 0:28

DISTANCE: 28.79 Kilometres

STAGE DISTANCE		TULIP	INSTRUCTIONS AND REMARKS
Cumulative	Intermediate		
0.00	0.00		STRAIGHT ON from Control
2.11	2.11		KEEP LEFT Uphill
2.37	0.26		KEEP RIGHT
2.47	0.10		CAUTION Hump
3.17	0.70		KEEP LEFT past Fire Hut Trail
3.58	0.41		ROCKY GUTTER
4.22	0.64		BRIDGE
4.78	0.56		FORD then (50 metres) BOGGY DIPS
6.21	1.43		CAUTION Spectators TURN HARD LEFT towards Mt. Coramba GRID

TARGET TIME: 0:28

DISTANCE: 28.79 Kilometres

D3/S7/P

STAGE DISTANCE		TULIP	INSTRUCTIONS AND REMARKS
Cumulative	Intermediate		
6.30	0.09		BRIDGE
6.82	0.52		GRID then (50 metres) TURN RIGHT onto Apseys Forest Road
7.42	0.60		KEEP LEFT on Main Road
8.50	1.08		CAUTION Rocky Dip then (80 metres) BEAR RIGHT
8.68	0.18		ROCKY DIP FOLLOW MAIN ROAD
11.26	2.58		KEEP LEFT Uphill
12.03	0.77		BEAR RIGHT onto Main Road
12.67	0.64		TURN HARD LEFT
12.74	0.07		TURN HARD LEFT Uphill onto Kookaburra Forest Road
15.75	3.01		KEEP LEFT
15.97	0.22		NARROW BRIDGE
17.18	1.21		HOLE ON LEFT PASSAGE CONTROL TURN LEFT on Loop Forest Road <i>on site</i>

PC

I'

TARGET TIME: 0:28

DISTANCE: 28.79 Kilometres

D3/S7/P3

STAGE DISTANCE		TULIP	INSTRUCTIONS AND REMARKS
Cumulative	Intermediste		
17.74	0.56		KEEP LEFT past Fire Road Kings
23.26	5.52		STRAIGHT ON past Kings Ridge Forest Road
23.61	0.35		ROCKY DIP
23.86	0.25		KEEP RIGHT then (70 metres) KEEP RIGHT onto Main Road
25.94	2.08		TURN HARD LEFT off Cottage Forest Road
27.86	1.92		KEEP RIGHT
28.79	0.93		TIMING LINE
28.97	0.18		CONTROL

"NANA GLEN" LIAISON STAGE 10

D3/L10/P

MAPS: 'Coffs Harbour' Project Map
 CONTROL: South-West of Nana Glen as Marked
 ENTRY: From East
 TRAVEL: Via Route Chart
 ADVICE: Minor Service at Nana Glen
 No Time Allowed



**SOUTHERN
 CROSS
 INTERNATIONAL
 RALLY**

SCHEDULED START: 2138

TARGET TIME: 0:15





DISTANCE: 11.82 Kilometres

STAGE DISTANCE		TULIP	INSTRUCTIONS AND REMARKS
Cumulative	Intermediate		
0.00	0.00		TURN LEFT onto Main Road
1.30	1.30		STRAIGHT ON past Cottage Rd
5.81	4.51		BRIDGE Speed Limit 25 km/h
6.94	1.13		KEEP RIGHT on Main Road past Eastbank Rd
7.05	0.11		Speed Limit 60 km/h
7.26	0.21		BRIDGE
8.32	1.06		NARROW BRIDGE
8.79	0.47		TURN LEFT towards Coffs Harbour
9.16	0.37		Speed Limit 100 km/h

TARGET TIME: 0:15

DISTANCE: 11.82 Kilometres

D3/L10/P2

STAGE DISTANCE		TULIP	INSTRUCTIONS AND REMARKS
Cumulative	Intermediate		
10.45	1.29		SERVICE ON LEFT
10.68	0.23		TURN RIGHT onto Ferretts Rd
10.98	0.30		BRIDGE
11.82	0.84		TURN LEFT into CONTROL

"MOLETON" SPECIAL STAGE 8

D3/S8/PL

MAPS: 'Coffs Harbour' Project Map

CONTROL: North-West of Coramba as Marked

ENTRY: From West

See Sims at start

TRAVEL: Via Route Chart

ADVICE:

Sykes as per

**SOUTHERN
CROSS
INTERNATIONAL
RALLY**

SCHEDULED START: 2153

TARGET TIME: 1:40

DISTANCE: 102.60 Kilometres

STAGE DISTANCE		TULIP	INSTRUCTIONS AND REMARKS
Cumulative	Intermediate		
0.00	0.00		STRAIGHT ON
1.33	1.33		KEEP LEFT FOLLOW MAIN ROAD
7.02	5.69		KEEP RIGHT
8.72	1.70		<i>BL</i> KEEP RIGHT then (80 metres) STRAIGHT ON <i>then 1.6 rejoin chat at 46.96</i>
9.16	0.44		KEEP LEFT
9.79	0.63		BEAR RIGHT onto Caledonian Knob Forest Road then FOLLOW MAIN ROAD
18.34	8.55		KEEP LEFT then (90 metres) KEEP LEFT
19.94	1.60		BRIDGE then (90 metres) GRID
20.56	0.62		DEEP FORD

TARGET TIME: 1:40

DISTANCE: 102.60 Kilometres

D3/S8/P2

STAGE DISTANCE		TULIP	INSTRUCTIONS AND REMARKS
Cumulative	Intermediate		
21.62	1.06		GATE then (20 metres) GATEWAY
22.04	0.42		STRAIGHT ON
22.43	0.39		GRID then (50 metres) FORD
24.01	1.58		GRID then (30 metres) BRIDGE then (30 metres) BRIDGE
24.81	0.80		SPECTATORS TURN HARD LEFT onto Tarmac then FOLLOW MAIN ROAD
31.73	6.92		RAILWAY CROSSING
34.66	2.93		TURN LEFT towards Dorrigo
35.20	0.54		BRIDGE
35.79	0.59		STRAIGHT ON
39.41	3.62		STRAIGHT ON past Moleton
43.11	3.70		TURN LEFT at Crest
44.44	1.33		BRIDGE FOLLOW MAIN ROAD

TARGET TIME: 1:40

DISTANCE: 102.60 Kilometres

D3/S8/P3

STAGE DISTANCE		TULIP	INSTRUCTIONS AND REMARKS
Cumulative	Intermediate		
46.96	2.52 1.6		KEEP RIGHT ^{LEFT} <i>Rejoin chert.</i>
49.96	3.00		TURN RIGHT at Tee Junction <i>Pass 'K'</i> <i>Set by Sims</i>
51.65	1.69		BRIDGE onto Tarmac
51.92	0.27		STRAIGHT ON past Moleton
53.33	1.41		GRAVEL
54.34	1.01		BRIDGE
56.58	2.24		STRAIGHT ON on Tarmac on Right Hand Bend
56.93	0.35		KEEP LEFT past Ulong
57.25	0.32		BRIDGE
57.50	0.25		STRAIGHT ON past Corfes Rd
57.96	0.46		KEEP LEFT towards Dorrigo
58.47	0.51		GRAVEL

TARGET TIME: 1:40

DISTANCE: 102.60

D3/S8/P4

STAGE DISTANCE		TULIP	INSTRUCTIONS AND REMARKS
Cumulative	Intermediate		
61.44	2.97		STRAIGHT ON
61.91	0.47		KEEP RIGHT FOLLOW MAIN ROAD
62.75	0.84		BRIDGE
63.58	0.83		TURN LEFT on Crest towards Upper Bobo
64.04	0.46		BRIDGE
66.03	1.99		BRIDGE
67.43	1.40		BRIDGE
67.62	0.19		BRIDGE
71.72	4.10		DEEP FORD
72.06	0.34		CAUTION Ruts
72.28	0.22		BOGGY
72.64	0.36		CAUTION Rocky Gutter

TARGET TIME: 1:40

DISTANCE: 102.60 Kilometres



D3/S8/P5

STAGE DISTANCE		TULIP	INSTRUCTIONS AND REMARKS
Cumulative	Intermediate		
72.76	0.12		CAUTION Deep Gutter
72.98	0.22		GUTTER
73.21	0.23		FORD then RUTS UPHILL
73.78	0.57		TURN LEFT
76.42	2.64		TURN LEFT
78.20	1.78		KEEP LEFT
79.18	0.98		TURN LEFT onto Corfes Rd
82.32	3.14		TURN HARD RIGHT <i>Pos. 'L' set by Sims</i>
82.44	0.12		KEEP LEFT
86.38	3.94		EXTREME CAUTION Deep Gutter Over Crest
90.45	4.07		TURN RIGHT off Langleys Forest Road
99.68	9.23		TARMAC

TARGET TIME: 1:40

DISTANCE: 102.60 Kilometres

D3/S8/P6

STAGE DISTANCE		TULIP	INSTRUCTIONS AND REMARKS
Cumulative	Intermediate		
102.60	2.92		TIMING LINE
102.74	0.14		CONTROL

MAPS: 'Coffs Harbour' and 'Kempsey' Project Maps
 CONTROL: South of Bellingen as Marked
 ENTRY: From East
 TRAVEL: Via Route Chart through Coffs Harbour
 and Bellingen
 ADVICE: Service at Coramba or Coffs Harbour
 Ampol
 5 Minutes Included in Target



**SOUTHERN
 CROSS
 INTERNATIONAL
 RALLY**

SCHEDULED START: 2333

TARGET TIME: 0:55













DISTANCE: 53.24 Kilometres

STAGE DISTANCE		TULIP	INSTRUCTIONS AND REMARKS
Cumulative	Intermediate		
0.00	0.00		CAUTION TURN RIGHT onto Main Road towards Coffs Harbour
0.31	0.31		Speed Limit 60 km/h - Coramba SERVICE on Road Shoulder DO NOT OBSTRUCT ROADWAY
0.91	0.60		KEEP LEFT after Bridge FOLLOW MAIN ROAD
1.18	0.27		UNDERPASS then KEEP RIGHT towards Coffs Harbour
1.60	0.42		Speed Limit 100 km/h
5.49	3.89		Speed Limit 60 km/h - Karangi
6.48	0.99		Speed Limit 100 km/h
12.94	6.46		Speed Limit 60 km/h - Coffs Harbour
16.01	3.07 9.53		TURN RIGHT at Traffic Lights onto Pacific Hwy

TARGET TIME: 0:55

DISTANCE: 53.24 Kilometres





D3/L11/P2

STAGE DISTANCE		TULIP	INSTRUCTIONS AND REMARKS
Cumulative	Intermediate		
16.32	0.31		KEEP RIGHT on Pacific Hwy
17.96	1.64		Ampol Service Station on Right
18.24	0.28		Speed Limit 80 km/h
19.53	1.29		Speed Limit 100 km/h
27.48	7.95		Speed Limit 80 km/h - Bonville
29.33	1.85		Speed Limit 100 km/h
37.67	8.34 10.19		Speed Limit 80 km/h - Raleigh
39.25	1.58		TURN RIGHT off Highway towards Bellingen
39.44	0.19		Speed Limit 100 km/h FOLLOW MAIN ROAD
50.00	10.56		Speed Limit 60 km/h - Bellingen
51.50	1.50		TURN LEFT at Monument
51.83	0.33		TURN RIGHT at Tee Junction

TARGET TIME: 0:55

DISTANCE: 53.24 Kilometres

D3/L11/P3

STAGE DISTANCE		TULIP	INSTRUCTIONS AND REMARKS
Cumulative	Intermediate		
52.00	0.17		TURN LEFT
52.81	0.81		BEAR LEFT onto Gravel Road
53.09	0.28		KEEP RIGHT then KEEP RIGHT
53.24	0.15		CONTROL

"HORSESHOE" SPECIAL STAGE 9

D3/S9/P1

MAPS: 'Kempsey' Project Map
 CONTROL: North-East of Taylors Arm as Marked
 ENTRY: From North-West
 TRAVEL: Via Route Chart
 ADVICE: Beware of Wildlife and Cattle



SOUTHERN
 CROSS
 INTERNATIONAL
 RALLY

SCHEDULED START: 0031

TARGET TIME: 1:40

DISTANCE: 92.54 Kilometres













STAGE DISTANCE		TULIP	INSTRUCTIONS AND REMARKS
Cumulative	Intermediate		
0.00	0.00		STRAIGHT ON from Control FOLLOW MAIN ROAD
0.34	0.34		KEEP LEFT on Main Track
1.79	1.45		GUTTER
2.06	0.27		KEEP RIGHT FOLLOW MAIN TRACK
2.76	0.70		GUTTER
3.16	0.40		CAUTION KEEP LEFT after Crest
4.59	1.43		CAUTION BEAR LEFT after Crest FOLLOW MAIN TRACK
7.39	2.80		KEEP RIGHT past Fire Road Short Cut
13.18	5.79		KEEP RIGHT onto Main Road

CONDUCTED BY THE AUSTRALIAN SPORTING CAR CLUB LIMITED

TARGET TIME: 1:40

DISTANCE: 92.54 Kilometres

D3/S9/P2

STAGE DISTANCE		TULIP	INSTRUCTIONS AND REMARKS
Cumulative	Intermediate		
14.26	1.08		CAUTION Spectators TURN HARD LEFT off Koorowi Rd FOLLOW MAIN ROAD
17.17	2.91		KEEP LEFT past Kirklands Rd FOLLOW MAIN ROAD
22.83	5.66		KEEP RIGHT on Main Road past Wyembah Road
25.14	2.31		KEEP RIGHT on Main Road past Roses Rd
26.23	1.09		STRAIGHT ON over "Flyover" Bridge FOLLOW MAIN ROAD
28.14	1.91		STRAIGHT ON Uphill past Blackwood Rd
32.60	4.46		STRAIGHT ON past Kelrose Rd
34.70	2.10		TURN LEFT Downhill past Sirius Road
36.97	2.27		KEEP LEFT past Endracht Rd FOLLOW MAIN ROAD
38.09	1.12		BEAR LEFT Uphill
40.30	2.21		KEEP RIGHT past Belbucca Rd
46.10	5.80		CAUTION Road Collapsed on Left

CONDUCTED BY THE AUSTRALIAN SPORTING CAR CLUB LIMITED

TARGET TIME: 1:40

DISTANCE: 92.54 Kilometres













D3/S9/P3

STAGE DISTANCE		TULIP	INSTRUCTIONS AND REMARKS
Cumulative	Intermediate		
46.81	0.71		TURN HARD LEFT on Horseshoe Rd FOLLOW MAIN ROAD
48.62	1.81		KEEP RIGHT past Gaddes Ridge Rd
54.11	5.49		KEEP LEFT past Boulder Rd FOLLOW MAIN ROAD
57.23	3.12		CAUTION Junction Hard to See TURN HARD RIGHT off Main Road onto McKays Rd
58.25	1.02		WIRE GATE - should be open
60.58	2.33		KEEP LEFT
61.38	0.80		KEEP RIGHT on Main Road
61.77	0.39		KEEP LEFT past Hut
61.90	0.13		CAUTION Boggy
62.04	0.14		CAUTION Boggy
62.38	0.34		CAUTION Boggy Gutter
63.23	0.85		BEAR RIGHT

TARGET TIME: 1:40

DISTANCE: 92.54 Kilometres






D3/S9/P4

STAGE DISTANCE		TULIP	INSTRUCTIONS AND REMARKS
Cumulative	Intermediate		
63.35	0.12		WIRE GATE - should be open
63.42	0.07		EXTREME CAUTION Very Steep Downhill "Jacobs Ladder"
65.13	1.71		STRAIGHT ON past Mines Rd
66.02	0.89		BEAR RIGHT onto Kosekai Rd
75.97	9.95		KEEP LEFT
76.33	0.36		KEEP RIGHT
78.86	2.53		TURN RIGHT past Alco Rd
79.31	0.45		CAUTION Spectators TURN HARD RIGHT onto Goondari Forest Road
82.63	3.32		KEEP LEFT FOLLOW MAIN ROAD
84.66	2.03		KEEP LEFT FOLLOW MAIN ROAD
86.79	2.13		KEEP RIGHT past Targamindi Rd
87.70	0.91		KEEP LEFT

TARGET TIME: 1:40

DISTANCE: 92.54 Kilometres

D3/S9/P5

STAGE DISTANCE		TULIP	INSTRUCTIONS AND REMARKS
Cumulative	Intermediate		
89.52	1.82		GRID
90.28	0.76		KEEP RIGHT on Goondari Rd
91.15	0.87		BRIDGE
92.54	1.39		TIMING LINE
92.67	0.13		CONTROL



MAPS: 'Kempsey' Project Map
 CONTROL: At Taylors Arm Lookout
 ENTRY: From North
 TRAVEL: Via Route Chart through Taylors Arm
 ADVICE: Travel Quietly through Town

**SOUTHERN
 CROSS
 INTERNATIONAL
 RALLY**

SCHEDULED START: 0211

TARGET TIME: 0:10


DISTANCE: 8.03 Kilometres

STAGE DISTANCE		TULIP	INSTRUCTIONS AND REMARKS
Cumulative	Intermediate		
0.00	0.00		STRAIGHT ON over Grid
0.07	0.07		TURN HARD RIGHT
1.15	1.08		QUIET BEAR RIGHT into Lower Taylors Arm Speed Limit 60 km/h
1.67	0.52		Speed Limit 100 km/h
3.91	2.24		Speed Limit 60 km/h - Upper Taylors Arm
4.02	0.11		TURN LEFT towards Kempsey via Hickeys Creek
4.34	0.32		Speed Limit 100 km/h
4.50	0.16		GRAVEL SURFACE then BRIDGE
5.34	0.84		KEEP LEFT over Crest

TARGET TIME: 0:10

DISTANCE: 8.03 Kilometres

D3/L12/P2

STAGE DISTANCE		TULIP	INSTRUCTIONS AND REMARKS
Cumulative	Intermediate		
8.03	2.69		CONTROL

"COLLOMBATTI" SPECIAL STAGE 10

D3/S10/P1

MAPS: 'Kempsey' Project Map
 CONTROL: North of Collombatti Rail as Marked
 ENTRY: From West
 TRAVEL: Via Route Chart
 ADVICE: Watch for Wildlife
 The Old Taylors Arm Road is Impassable



SOUTHERN
 CROSS
 INTERNATIONAL
 RALLY

SCHEDULED START: 0221

TARGET TIME: 0:40

DISTANCE: 43.29 Kilometres

STAGE DISTANCE		TULIP	INSTRUCTIONS AND REMARKS
Cumulative	Intermediate		
0.00	0.00		STRAIGHT ON towards Kempsey
1.20	1.20		KEEP RIGHT
3.52	2.32		BRIDGE
6.18	2.66		KEEP RIGHT
8.06	1.88		BEAR LEFT onto Western Range Forest Road
12.57	4.51		KEEP LEFT past Starling Rd
17.61	5.04		KEEP LEFT on Western Range Rd
22.41	4.80		BEAR LEFT onto Wittigs Road
26.29	3.88		KEEP LEFT on Wittigs Road

TARGET TIME: 0:40

DISTANCE: 43.29 Kilometres

D3/S10/P2

STAGE DISTANCE		TULIP	INSTRUCTIONS AND REMARKS
Cumulative	Intermediate		
26.62	0.33		TURN RIGHT onto Stockyard Creek Rd then FOLLOW MAIN ROAD
29.35	2.73		KEEP LEFT past Jacks Road
29.70	0.35		CAUSEWAY - Stockyard Creek
30.54	0.84		KEEP RIGHT past Calhouns Road
30.65	0.11		BEAR RIGHT past Sanders Rd
32.03	1.38		TURN LEFT onto Budds Crossing Rd
33.98	1.95		FORD - Budds Crossing
36.16	2.18		KEEP LEFT past Briggs Rower Rd
37.55	1.39		KEEP RIGHT onto Range Rd then FOLLOW MAIN ROAD
43.29	5.74		TIMING LINE
43.36	0.07		CONTROL

MAPS: "Kempsey" and 'Mid North Coast' Project
 CONTROL: Sandcastle Motor Inn, Port Macquarie ^{Maps}
 ENTRY: From East
 TRAVEL: Via Route Chart through Kempsey
 ADVICE: Show Consideration to Other Road Users
 Travel Quietly Past Houses



**SOUTHERN
 CROSS
 INTERNATIONAL
 RALLY**

SCHEDULED START: 0301

TARGET TIME: 1:20













DISTANCE: 67.61 Kilometres

STAGE DISTANCE		TULIP	INSTRUCTIONS AND REMARKS
Cumulative	Intermediate		
0.00	0.00		KEEP RIGHT onto Main Road from Control
0.44	0.44		KEEP LEFT past Jocks Road RAILWAY BRIDGE
1.32	0.88 ✓ 32		KEEP LEFT towards Frederickton FOLLOW MAIN ROAD
2.18	0.86		NARROW BRIDGE
6.04	3.86 ✓ 52		STRAIGHT ON towards Frederickton FOLLOW MAIN ROAD
9.80	3.76		TURN RIGHT Speed Limit 60 km/h - Frederickton
10.20	0.40		CAUTION Stop Sign - Pacific Highway TURN RIGHT at Tee Junction Speed Limit 100 km/h
14.51	4.31		Speed Limit 60 km/h - Kempsey
15.93	1.42		TURN LEFT towards Taree FOLLOW MAIN ROAD across Bridge

TARGET TIME: 1:20

DISTANCE: 67.61 Kilometres

D3/L13/P2

STAGE DISTANCE		TULIP	INSTRUCTIONS AND REMARKS
Cumulative	Intermediate		
17.75	1.82		Ampol Service Station on Right
19.51	1.76		Speed Limit 80 km/h FOLLOW HIGHWAY South
21.21	1.70		Speed Limit 100 km/h
56.56	35.35		TURN LEFT off Highway towards Port Macquarie
60.81	4.25		Speed Limit 60 km/h
64.54	3.73		GIVE WAY TURN LEFT into Gordon St
65.31	0.77		STRAIGHT ON past Shopping Centre
66.20	0.89		STOP SIGN TURN RIGHT at Crossroads
66.43	0.23		TURN LEFT onto Burrawan St
67.03	0.60		STOP SIGN TURN HARD LEFT
67.39	0.36		MONITORING CONTROL on Left then SERVICE AREA
67.61	0.22		TURN RIGHT into CONTROL PARC FERME

CONDUCTED BY THE AUSTRALIAN SPORTING CAR CLUB LIMITED