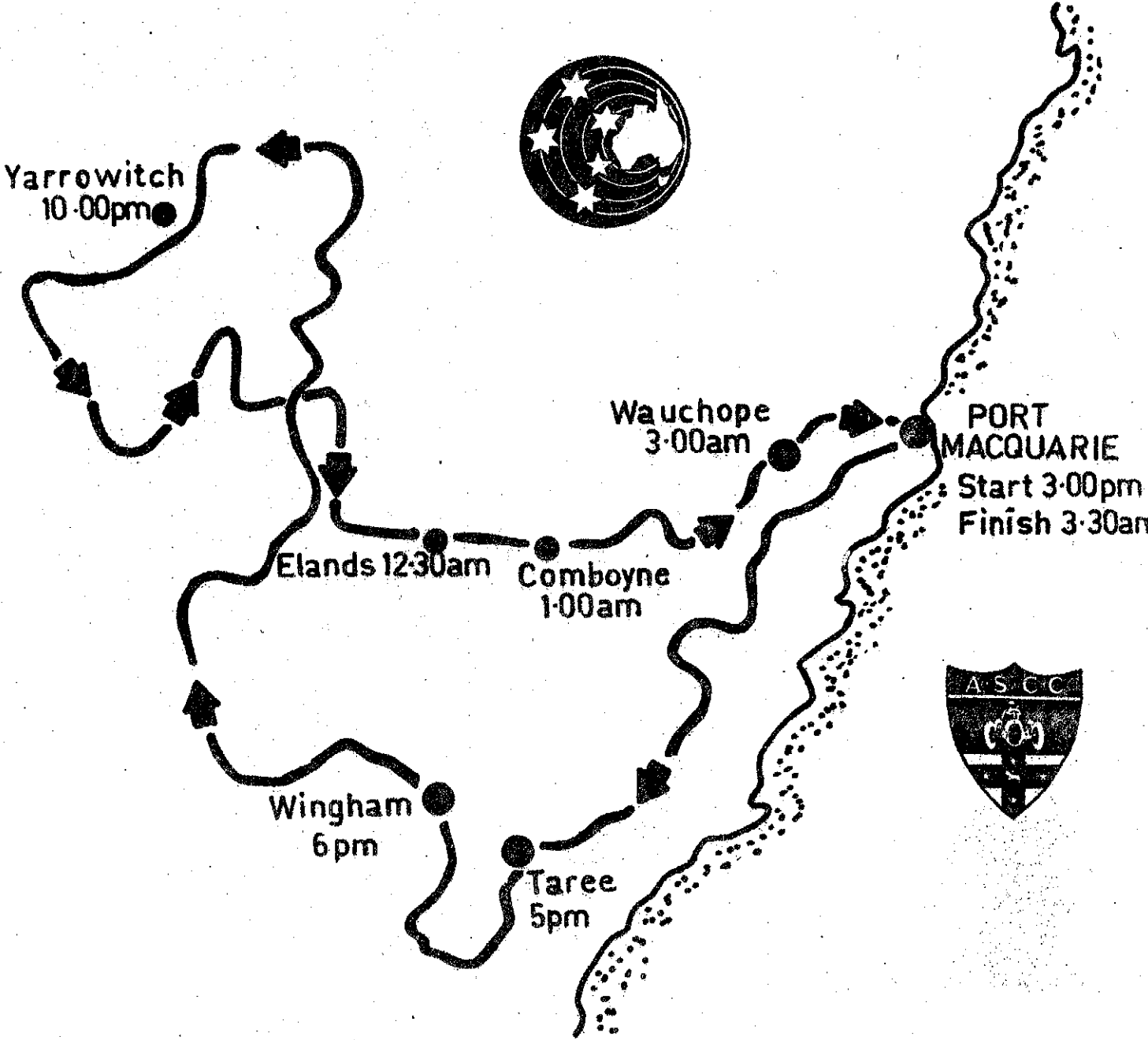


SYKES

DIVISION TWO
Sunday 14th October 1979
Monday 15th October
Distance 594 km
Rally total 1358 km

**SOUTHERN
CROSS
INTERNATIONAL
RALLY**



ROUTE INSTRUCTIONS

"LIVINGSTONE RD" LIAISON STAGE 1
 REPLACING "GORDON ST" LIAISON STAGE 1

D2/L1/PLA

MAPS: 'Port Macquarie' Town Map

CONTROL: Off Livingstone Rd

ENTRY: From South

TRAVEL: Via Route Chart

ADVICE: Watch for Spectator Traffic



SOUTHERN
 CROSS
 INTERNATIONAL
 RALLY

SCHEDULED START: 1500

TARGET TIME: 0:20

DISTANCE: 5.52 Kilometres

STAGE DISTANCE		TULIP	INSTRUCTIONS AND REMARKS
Cumulative	Intermediate		
0.00	0.00		STRAIGHT ON from Start Ramp Speed Limit 60 km/h
0.28	0.28		SERVICE AREA on Right
0.63	0.35		TURN RIGHT into Burrawan St then FOLLOW MAIN ROAD
1.25	0.62		CAUTION Give Way TURN RIGHT at Crossroads
1.44	0.19		TURN LEFT into Ampol - Official Refuel Use Inside Pump Lane MONITORING CONTROL
1.51	0.07		TURN LEFT from Refuel into Bridge St
2.01	0.50		TURN LEFT into Lake Rd, then FOLLOW MAIN ROAD
3.83	1.82		BEAR LEFT past Old Lake Rd then Speed Limit 100 km/h
4.30	0.47		TURN LEFT onto Livingstone Rd

"PORT MACQUARIE DAM" DAYLIGHT SPECIAL STAGE 1
 REPLACING "RACECOURSE" DAYLIGHT SPECIAL STAGE 1

D2/S1/P1

MAPS: 'Port Macquarie' Town Map

CONTROL: At Lake Rd as Marked

ENTRY: From East

TRAVEL: Via Route Chart

ADVICE: Spectators!



SOUTHERN
 CROSS
 INTERNATIONAL
 RALLY

SCHEDULED START: 1525

TARGET TIME: 0:03

DISTANCE: 1.63 Kilometres

STAGE DISTANCE		TULIP	INSTRUCTIONS AND REMARKS
Cumulative	Intermediate		
0.00	0.00		STRAIGHT ON from Control then (90 metres) BEAR LEFT Downhill
0.23	0.23		STRAIGHT ON
0.35	0.12		TURN LEFT
0.58	0.23		TURN LEFT then TURN RIGHT
0.66	0.08		TURN HARD RIGHT then FOLLOW MAIN ROAD
0.99	0.33		BEAR LEFT then (50 metres) TURN HARD RIGHT then (50 metres) TURN LEFT
1.48	0.49		TURN RIGHT off Dam Wall then (40 metres) TURN HARD LEFT
1.63	0.15		TIMING LINE on Crest
1.74	0.11		CONTROL

"KEW" LIAISON STAGE 2
 REPLACING "KEW" LIAISON STAGE 2

D2/L2/PLA



MAPS: 'Mid North Coast' Project Map
 CONTROL: South-East of Rossglen as Marked
 ENTRY: From North-North-East
 TRAVEL: Via Route Chart
 ADVICE: Show Courtesy to Other Traffic

SOUTHERN
 CROSS
 INTERNATIONAL
 RALLY

SCHEDULED START: 1530

TARGET TIME: 0:34

DISTANCE: 40.32 Kilometres

STAGE DISTANCE		TULIP	INSTRUCTIONS AND REMARKS
Cumulative	Intermediate		
0.00	0.00		TURN LEFT then (50 metres) TURN HARD RIGHT then (60 metres) TURN HARD RIGHT onto New Road
0.48	0.48		STRAIGHT ON onto Tarmac
1.35	0.87		KEEP LEFT past Livingstone Rd
1.79	0.44		Speed Limit 60 km/h then (40 metres) GIVE WAY TURN HARD LEFT onto Old Lake Rd then FOLLOW MAIN ROAD
4.32	2.53		TURN LEFT onto Main Road Speed Limit 80 km/h
10.65	6.33		CAUTION Pacific Highway TURN LEFT towards Taree Speed Limit 100 km/h
11.47	0.82		Speed Limit 80 km/h
12.13	0.66		KEEP LEFT towards Taree FOLLOW PACIFIC HWY South
12.98	0.85		Speed Limit 100 km/h



SOUTHERN CROSS INTERNATIONAL RALLY



Conducted by
Australian Sporting Car Club Limited
P.O. Box 72 Radfern, N.S.W.,
Australia 2016
Telegraph & Cable Address
"Motorral", Sydney.

SYNOPSIS OF DIVISION TWO

STAGE	NAME AND TITLE	DISTANCE (KM)	TIME (HRS:MIN)	ACCUMULATIVE DISTANCE	SCHEDULED START
L1	"Gordon St" Liaison	5.57	0:20	5.57	1500
SS1	"Racecourse" Daylight Special	0.98	0:03	6.55	1525
L2	"Kew" Liaison	37.21	0:34	43.76	1530
SS2	"Middle Brother" Daylight Special	26.05	0:25	69.81	1605
L3	"Moorland" Liaison	45.76	1:00	115.57	1630
SS3	"Kiwarrak" Daylight Special	11.90	0:13	127.47	1730
L4	"Tinonee" Liaison	13.64	0:15	141.11	1743
L5	"Wingham" Liaison	14.09	0:20	155.20	1828
SS4	"Black Flat Lane" Special	10.47	0:12	165.67	1850
L6	"Mt. George" Liaison	1.84	0:05	167.51	1902
SS5	"Knodingbul" Special	84.03	1:35	251.54	1909
L7	"Blueknob" Liaison	3.97	0:08	255.51	2044
SS6	"Doyles" Special	37.67	0:40	293.18	2052
L8	"Oxley" Liaison	0.80	0:05	293.98	2132
SS7	"Seaview" Special	26.07	0:30	320.05	2137
L9	"Myrtle Scrub" Liaison	0.17	0:05	320.22	2208
SS8	"Terrabanella" Special	88.42	1:40	408.64	2215
L10	"Blacksand Creek" Liaison	2.19	0:10	410.83	2355
SS9	"Padmans" Special	26.68	0:25	437.51	0005
L11	"Elands" Liaison	32.50	0:45	470.01	0030
SS10	"Kerewang" Special	97.87	1:35	567.88	0120
L12	"Port Macquarie" Liaison	25.17	0:45	593.05	0255



SOUTHERN PACIFIC
HOTEL CORPORATION



Gastetner



MAPS: 'Mid North Coast' Project Map
 CONTROL: North East of Stewarts River as Marked
 ENTRY: From the South-East
 TRAVEL: Via Route Chart
 ADVICE: Watch for Spectators

**SOUTHERN
 CROSS
 INTERNATIONAL
 RALLY**

SCHEDULED START: 1605

TARGET TIME: 0:25













DISTANCE: 26.05 Kilometres

STAGE DISTANCE		TULIP	INSTRUCTIONS AND REMARKS
Cumulative	Intermediate		
0.00	0.00		STRAIGHT ON from Control FOLLOW MAIN ROAD
3.75	3.75		CAUTION - Sharp Curve Left FOLLOW MAIN ROAD
5.30	1.55		CAUTION - Junction Hard to See TURN VERY HARD LEFT downhill <i>ARROW</i>
5.60	0.30		TURN HARD LEFT then FOLLOW MAIN ROAD
6.53	0.93		KEEP LEFT Downhill FOLLOW MAIN ROAD
6.75	0.22		BRIDGE
8.57	1.82		CAUTION - Ruts Downhill
8.76	0.19		STRAIGHT ON along Grassy Track ✓ <u>PASSAGE CONTROL A</u> KEEP RIGHT onto Haydons Road
10.92	2.16		STRAIGHT ON Main Road <i>Block J</i>

TARGET TIME: 0:25

DISTANCE: 26.05 Kilometres

D2/S2/P2

STAGE DISTANCE		TULIP	INSTRUCTIONS AND REMARKS
Cumulative	Intermediate		
11.48	0.56		BLOCK 2 ✓ BEAR RIGHT Downhill at Hut towards Kendall
12.19	0.71		KEEP LEFT on Main Road
13.28	1.09		KEEP LEFT onto Stoney Creek Road
13.77	0.49		STRAIGHT ON at Crest
15.03	1.26		CAUTION - Spectators ✓ TURN LEFT onto Culvert onto McCollom Rd then FOLLOW MAIN ROAD
15.84	0.81		CULVERT
18.30	2.46		KEEP RIGHT along Main Road BRIDGE
18.73	0.43		KEEP LEFT then (20 metres) KEEP RIGHT on Main Road
19.45	0.72		CAUTION - Photographers ✓ TURN HARD LEFT Uphill onto Big Gum Rd TREE BOARD OR ROPE
20.33	0.88		KEEP RIGHT along Main Road
21.83	1.50		KEEP LEFT
21.97	0.14		KEEP LEFT onto Main Road BLOCK 3

TARGET TIME: 0:25

DISTANCE: 26.05 Kilometres

D2/S2/P3

STAGE DISTANCE		TULIP	INSTRUCTIONS AND REMARKS
Cumulative	Intermediate		
23.60	1.63		KEEP RIGHT ^B <u>PASSAGE CONTROL</u> then (30 metres) BEAR RIGHT onto Main Road
23.92	0.32		CAUTION - Bridge
24.29	0.37		CAUTION - Log on Right
26.05	1.76		TIMING LINE
26.21	0.16		CONTROL



MAPS: 'Mid North Coast' Project Map

CONTROL: West of Purfleet

ENTRY: From the North East

TRAVEL: Via Route Chart through Taree

ADVICE: Refuel at Taree Ampol Service Station
Show Consideration to other road users.

**SOUTHERN
CROSS
INTERNATIONAL
RALLY**

SCHEDULED START: 1630

TARGET TIME: 1:00













DISTANCE: 45.76 Kilometres

STAGE DISTANCE		TULIP	INSTRUCTIONS AND REMARKS
Cumulative	Intermediate		
0.00	0.00		STRAIGHT ON from Control CAUTION - Rocky downhill
0.12	0.12		TURN LEFT towards Stewarts River then (20 m.) BEAR LEFT onto Main Road
2.85	2.73		Narrow Bridge
3.16	0.31		TURN LEFT at Tee Junction onto tarmac toward Moorland FOLLOW MAIN ROAD
4.26	1.10		KEEP RIGHT on Main Road towards Moorland
9.01	4.75		Speed Limit 60 km/h - Moorland
9.68	0.67		CAUTION - Pacific Highway TURN RIGHT towards Taree Speed Limit 100 km/h
11.55	1.87		Speed Limit 80 km/h FOLLOW Highway South
12.67	1.12		Speed Limit 100 km/h

TARGET TIME: 1:00

DISTANCE: 45.76 Kilometres

D2/L3/P2

STAGE DISTANCE		TULIP	INSTRUCTIONS AND REMARKS
Cumulative	Intermediate		
16.66	3.99		Speed Limit 80 km/h - Cooperook
18.85	2.19		Speed Limit 100 km/h
30.68	11.83		Speed Limit 60 km/h - Cundletown FOLLOW MAIN ROAD
34.13	3.45		Speed Limit 80 km/h
35.72	1.59		Speed Limit 60 km/h - Taree
35.89	0.17		TURN RIGHT then (60 metres) TURN LEFT into Ampol Service Station
36.05	0.16		CAUTION TURN RIGHT onto Pacific Highway
39.22	3.17		TURN LEFT towards Newcastle BRIDGE
42.05	2.83		TURN RIGHT off Highway onto the Bucketts Way toward Gloucester
42.66	0.61		Speed Limit 100 km/h
45.62	2.96		<i>KR 2k</i> BEAR LEFT off Main Road
45.76	0.14		CONTROL

CONDUCTED BY THE AUSTRALIAN SPORTING CAR CLUB LIMITED

"KIWARRAK" DAYLIGHT SPECIAL STAGE 3



D2/S3/P1

MAPS: 'Mid North Coast' Project Map

CONTROL: South of Tinonee as Marked

ENTRY: From South

TRAVEL: Via Route Chart

ADVICE: Beware of Spectators

SOUTHERN
CROSS
INTERNATIONAL
RALLY

SCHEDULED START: 1730

TARGET TIME: 0:13

DISTANCE: 11.90 Kilometres

STAGE DISTANCE		TULIP	INSTRUCTIONS AND REMARKS
Cumulative	Intermediate		
0.00	0.00		STRAIGHT ON from Control
0.24	0.24		CAUTION - Gutter TURN LEFT at Crossroad
0.60	0.36		DIP
0.92	0.32		STRAIGHT ON
1.22	0.30		CAUTION - Dips over Crest
1.42	0.20		STRAIGHT ON at Crossroad
2.01	0.59		TURN RIGHT at Crossroad CAUTION - Gutter
2.18	0.17		DIP
2.92	0.74 0.15		BEAR LEFT Uphill

Block

TARGET TIME: 0:13

DISTANCE: 11.90 Kilometres

D2/S3/P2

STAGE DISTANCE		TULIP	INSTRUCTIONS AND REMARKS
Cumulative	Intermediate		
3.29	0.37		<u>PASSAGE CONTROL</u> TURN LEFT at Tee Junction
4.47	1.18		GUTTER then (60 metres) TURN RIGHT at Tee Junction CAUTION - Spectators
8.95	4.48		BEAR RIGHT onto Tinonee Forest Road
9.10	0.16		KEEP RIGHT then (80 metres) KEEP RIGHT on Main Road
11.90	2.79		TIMING LINE
12.01	0.11		CONTROL

Handwritten: ~~Block~~ Blocks



MAPS: 'Mid North Coast' Project Map

CONTROL: Wingham Showground

ENTRY: From the East

TRAVEL: Via Route Chart through Tinonee

ADVICE: Proceed quietly through Towns and past houses
Show consideration to other road users.

**SOUTHERN
CROSS
INTERNATIONAL
RALLY**

SCHEDULED START: 1743

TARGET TIME: 0:15

DISTANCE: 13.64 Kilometres

STAGE DISTANCE		TULIP	INSTRUCTIONS AND REMARKS
Cumulative	Intermediate		
0.00	0.00		KEEP RIGHT from Control
0.95	0.95		STOP SIGN CAUTION - Watch for other traffic TURN LEFT at Tee Junction
1.58	0.63		Speed Limit 60 km/h - Tinonee
1.68	0.10		TURN RIGHT at Crest towards Wingham FOLLOW MAIN ROAD
2.40	0.72		TURN LEFT towards Wingham FOLLOW MAIN ROAD
2.79	0.39		Speed Limit 100 km/h FOLLOW MAIN ROAD
11.80	9.01		Speed Limit 60 km/h - Wingham
12.46	0.66		TURN LEFT onto Cangat St
12.97	0.51		BEAR LEFT onto Nowendoc Road



**SOUTHERN
CROSS
INTERNATIONAL
RALLY**

MAPS: 'Mid North Coast' Project Map
 CONTROL: South East of Wherrol Flat as Marked
 ENTRY: From East
 TRAVEL: Via Route Chart
 ADVICE: Refuel at Ampol Service Station
 Wingham.

SCHEDULED START: 1828

TARGET TIME: 0:20

DISTANCE: 14.09 Kilometres

STAGE DISTANCE		TULIP	INSTRUCTIONS AND REMARKS
Cumulative	Intermediate		
0.00	0.00		ZERO ODOMETER at Main Road TURN RIGHT
0.51	0.51		KEEP LEFT
0.73	0.22		STRAIGHT ON then (40 metres) KEEP RIGHT towards Taree
0.94	0.21		KEEP LEFT off Main Road
1.29	0.35		TURN LEFT
1.56	0.27		CAUTION STOP RAILWAY CROSSING
1.63	0.07		TURN LEFT into Ampol - Official Refuel
1.66	0.03		TURN LEFT out of Refuel
1.86	0.20		GIVE WAY TURN LEFT

TARGET TIME: 0:20

DISTANCE: 14.09 Kilometres

D2/L5/P2

STAGE DISTANCE		TULIP	INSTRUCTIONS AND REMARKS
Cumulative	Intermediate		
2.51	0.65		STRAIGHT ON - then (70 metres) KEEP RIGHT towards Elands then FOLLOW MAIN ROAD
4.64	2.13		Speed Limit 100 km/h
9.01	4.37		TURN LEFT towards Wherrol Flat
14.09	5.08		TURN LEFT towards Mount George GRID then (100 metres) CONTROL

"BLACK FLAT LANE" SPECIAL STAGE 4

D2/S4/P1



MAPS: 'Mid North Coast' Project Map
 CONTROL: North West of Mt. George as Marked
 ENTRY: From the East
 TRAVEL: Via Route Chart given below
 ADVICE: Watch for Spectators
 Watch for Stock

**SOUTHERN
 CROSS
 INTERNATIONAL
 RALLY**

SCHEDULED START: 1850

TARGET TIME: 0:12

DISTANCE: 10.47 Kilometres

STAGE DISTANCE		TULIP	INSTRUCTIONS AND REMARKS
Cumulative	Intermediate		
0.00	0.00		STRAIGHT ON from Control CAUTION - Watch for Stock
0.22	0.22		CAUSEWAY
0.99	0.77		DIP
1.16	0.17		GRID
2.54	1.38		HOLE ON LEFT
3.19	0.65		GRID
4.17	0.98		GRID then (90 metres) CAUSEWAY
5.31	1.14		HOUSE on Right Watch for Stock
8.30	2.99		CAUTION - Spectators KEEP RIGHT at Crest then (70 metres) GRID



**SOUTHERN
CROSS
INTERNATIONAL
RALLY**

MAPS: 'Mid North Coast' Project Map
 CONTROL: North West of Mt. George as Marked
 ENTRY: From the South South West
 TRAVEL: Via Route Chart
 ADVICE: Proceed quietly past houses
 Watch for straying stock
 Minor Service on side of Main Road
 No Time has been allowed

SCHEDULED START: 1902

TARGET TIME: 0:05

DISTANCE: 1.84 Kilometres

STAGE DISTANCE		TULIP	INSTRUCTIONS AND REMARKS
Cumulative	Intermediate		
0.00	0.00		TURN RIGHT from Control onto Bitumen SERVICE on Left if Required No time allowed
0.75	0.75		TURN RIGHT off Bitumen Follow Knodingbul Forest Road
1.29	0.54		BRIDGE
1.84	0.55		CONTROL



MAPS: 'Mid North Coast' Project Map
 CONTROL: Near Blue Knob as Marked
 ENTRY: From South
 TRAVEL: Via Route Chart
 ADVICE: Beware of Wildlife

**SOUTHERN
 CROSS
 INTERNATIONAL
 RALLY**

SCHEDULED START: 1909

TARGET TIME: 1:35

DISTANCE: 84.03 Kilometres

STAGE DISTANCE		TULIP	INSTRUCTIONS AND REMARKS
Cumulative	Intermediate		
0.00	0.00		STRAIGHT ON over Grid from Control
0.65	0.65		KEEP LEFT FOLLOW MAIN ROAD
1.11	0.46		GRID Beware of Cattle
2.51	1.40		GRID
12.30	9.79		KEEP RIGHT past Western Boundary Forest Road
16.41	4.11		KEEP RIGHT past Softwood Dump Forest Road
17.48	1.07		SIMS - SD - FOLLOW KNODINGBUL + BLUE BEAR RIGHT onto Potoroo Forest Road FOLLOW MAIN ROAD CAUTION - Loose surface for 15.70 km. TO SERVICES AREA
21.84	4.36		CAUTION - Narrow Culvert Loose Surface
22.31	0.47		CAUSEWAY

Handwritten initials: S.K.

TARGET TIME: 1:35

DISTANCE: 84.03 Kilometres

D2/S5/P2

STAGE DISTANCE		TULIP	INSTRUCTIONS AND REMARKS
Cumulative	Intermediate		
24.86	2.55		STRAIGHT ON on Potoroo Forest Road FOLLOW MAIN ROAD
26.18	1.32		KEEP RIGHT <i>1.1 into Banjo CK Rd</i>
30.10	3.92		CAUSEWAY
31.04	0.94		KEEP LEFT
33.20	2.16		CAUTION - Spectators TURN HARD LEFT off Potoroo Forest Road FOLLOW MAIN ROAD
37.75	4.55		KEEP LEFT on Main Road
38.17	0.42		KEEP RIGHT on Main Road
39.58	1.41		KEEP RIGHT past Rusty Forest Road FOLLOW MAIN ROAD PASSAGE CONTROL <i>A</i>
40.84	1.26		KEEP LEFT FOLLOW MAIN ROAD
41.29	0.45		STRAIGHT ON past Tallowood Flat Forest Road
47.33	6.04		KEEP LEFT towards Mt. George
48.97	1.64		BEAR RIGHT off Main Road onto Kerriki Forest Road

2.5

TARGET TIME:



1:35

DISTANCE:

84.03 Kilometres

D2/S5/P3

STAGE DISTANCE		TULIP	INSTRUCTIONS AND REMARKS
Cumulative	Intermediate		
54.75	5.78		TURN HARD RIGHT
56.85	2.10		CAUSEWAY
59.89	3.04		KEEP RIGHT Uphill
66.78	6.89		KEEP RIGHT onto Main Road
67.00	0.22		TURN LEFT onto Rowley Forest Road
67.42	0.42		STRAIGHT ON past Rowleys Rock Lookout
68.54	1.12		CAUTION - Junction Hard to See TURN LEFT off Main Road
68.60	0.06		CAUTION - Steep and Narrow Downhill
69.74	1.14		STRAIGHT ON onto Main Track
70.93	1.19		EXTREME CAUTION - Narrow Bridge on Right Hand bend then LOGS on both sides
71.11	0.18		CAUTION - Hole on Right
72.45	1.34		TURN RIGHT onto Main Road

PC B' 


TARGET TIME: 1:35

DISTANCE: 84.03 Kilometres

D2/S5/P4

STAGE DISTANCE		TULIP	INSTRUCTIONS AND REMARKS
Cumulative	Intermediate		
75.41	2.96		STRAIGHT ON past Cedar Pit Forest Road
76.49	1.08		TURN RIGHT onto Pole Bridge Forest Road
77.45	0.96		KEEP LEFT
78.20	0.75		KEEP RIGHT then (70 metres) TURN VERY HARD LEFT
79.38	1.18		KEEP RIGHT
80.45	1.07		STRAIGHT ON
82.41	1.96		BRIDGE
83.23	0.82		KEEP LEFT
84.03	0.80		TIMING LINE
84.14	0.11		CONTROL



SOUTHERN CROSS INTERNATIONAL RALLY

MAPS: 'Mid North Coast' Project Map
 CONTROL: At Doyles River Rd as Marked
 ENTRY: From West
 TRAVEL: Via Route Chart
 ADVICE: Service beside road anywhere in this stage.
 5 minutes included in Target

SCHEDULED START: 2044

TARGET TIME: 0:08

DISTANCE: 3.97 Kilometres

STAGE DISTANCE		TULIP	INSTRUCTIONS AND REMARKS
Cumulative	Intermediate		
0.00	0.00		TURN RIGHT Watch for Service Traffic
0.56	0.56		STRAIGHT ON past Throughcut Forest Road
2.34	1.78		STRAIGHT ON CAUTION - Rally traffic entering from Left
3.97	1.63		TURN HARD LEFT into CONTROL

"DOYLES" SPECIAL STAGE 6



D2/S6/P1

MAPS: 'Mid North Coast' Project Map
 CONTROL: South West of Mt. Seaview as Marked
 ENTRY: From SOUTH SOUTH EAST
 TRAVEL: Via Route Chart
 ADVICE: Watch for Stock and Kangaroos

**SOUTHERN
 CROSS
 INTERNATIONAL
 RALLY**

SCHEDULED START: 2052

TARGET TIME: 0:40

DISTANCE: 37.67 Kilometres

STAGE DISTANCE		TULIP	INSTRUCTIONS AND REMARKS
Cumulative	Intermediate		
0.00	0.00		STRAIGHT ON
3.53	3.53		GRID
4.94	1.41		GRID
5.83	0.89		STRAIGHT ON
6.43	0.60		GRID
7.56	1.13		BRIDGE
8.51	0.95		KEEP RIGHT then (40 metres) GRID
9.82	1.31		BRIDGE
10.12	0.30		GRID

TARGET TIME: 0:40

DISTANCE: 37.67 Kilometres

D2/S6/P2

STAGE DISTANCE		TULIP	INSTRUCTIONS AND REMARKS
Cumulative	Intermediate		
10.72	0.60		KEEP RIGHT then (100 metres) BRIDGE
11.24	0.52		BEAR LEFT onto Goanna Forest Road
12.03	0.79		GRID
12.24	0.21		ROUGH GRID
13.12	0.88		STRAIGHT ON past Deb Forest Road
22.05	8.93		CAUTION - Gutters TURN RIGHT
22.69	0.64		KEEP LEFT
23.50	0.81		TURN LEFT
31.10	7.80		KEEP LEFT
37.67	6.57		TIMING LINE
37.77	0.10		CONTROL

69³⁰

14.89



MAPS: 'Mid North Coast' Project Map
 CONTROL: At Mt. Seaview as Marked
 ENTRY: From South
 TRAVEL: Via Route Chart
 ADVICE: Service at "Mt. Seaview"
 No time allowed.

**SOUTHERN
 CROSS
 INTERNATIONAL
 RALLY**

SCHEDULED START: 2132

TARGET TIME: 0:05

DISTANCE: 0.80 Kilometres

STAGE DISTANCE		TULIP	INSTRUCTIONS AND REMARKS
Cumulative	Intermediates		
0.00	0.80		BEAR RIGHT with caution onto Oxley Highway
0.52	0.52		SERVICE AREA
0.80	0.28		TURN LEFT into Banjo Creek Rd CONTROL



MAPS: 'Mid North Coast' Project Map
 CONTROL: At Enfield as Marked
 ENTRY: From North
 TRAVEL: Via Route Chart
 ADVICE: Beware of Kangaroos

SOUTHERN CROSS INTERNATIONAL RALLY

SCHEDULED START: 2137
 TARGET TIME: 0:30 DISTANCE: 26.07 Kilometres

STAGE DISTANCE		TULIP	INSTRUCTIONS AND REMARKS
Cumulative	Intermediate		
0.00	0.00		STRAIGHT ON from Control FOLLOW MAIN ROAD
2.21	2.21		BRIDGE
3.07	0.86		KEEP RIGHT past Boomerang Rd
6.43	3.36		KEEP LEFT on Main Track
7.58	1.15		KEEP LEFT on Main Track
7.72	0.14		CAUTION - Gutter Ruts Uphill for 0.6 km.
9.71	1.99		CAUTION - Logs Protruding
11.26	1.55		TURN RIGHT at Tee Junction off Spur Rd
12.45	1.19		BRIDGE

Handwritten notes:
 34
 1.04
 PC at 1.12
 Tree 1.14

"MYRTLE SCRUB" LIAISON STAGE 9

MAPS: 'Mid North Coast' Project Map
 CONTROL: South of Enfield as Marked
 ENTRY: From North
 TRAVEL: Via Route Chart
 ADVICE: Minor Service at Oxley Highway
 No time allowed



D2/L9/P1

**SOUTHERN
 CROSS
 INTERNATIONAL
 RALLY**

SCHEDULED START: 2208

TARGET TIME: 0:05

DISTANCE: 0.17 Kilometres

STAGE DISTANCE		TULIP	INSTRUCTIONS AND REMARKS
Cumulative	Intermediate		
0.00	0.00		STRAIGHT ON into Minor Service Area
0.08	0.08		CAUTION - Oxley Highway TURN RIGHT at Tee Junction
0.17	0.09		TURN LEFT onto Myrtle Scrub Road CONTROL

"TERRABANELLA" SPECIAL STAGE 8

D2/S8/P1



MAPS: 'Mid North Coast' Project Map
 CONTROL: West of Elands as Marked
 ENTRY: From South West
 TRAVEL: Via Route Chart
 ADVICE: Beware of Kangaroos, Cattle, Stock and Wildlife

**SOUTHERN
 CROSS
 INTERNATIONAL
 RALLY**

9.31

SCHEDULED START: 2215

TARGET TIME: 1:40

DISTANCE: 88.42 Kilometres

STAGE DISTANCE		TULIP	INSTRUCTIONS AND REMARKS
Cumulative	Intermediate		
0.00	0.00		STRAIGHT ON from Control FOLLOW MAIN ROAD
0.69	0.69		KEEP LEFT
2.13	1.44		STRAIGHT ON onto Upper Cells Rd
3.53	1.40		KEEP RIGHT on Main Track FOLLOW MAIN ROAD
4.60	1.07		LOGS on both sides
8.55	3.95		TURN HARD RIGHT onto Lyle Road CAUTION Photographers
10.95	2.40		KEEP RIGHT Uphill then SLIPPERY if wet for 2.5 km.
11.52	8.57		<u>GATE</u>
11.84	0.32		HOLE ON LEFT

TARGET TIME: 1:40

DISTANCE: 88.42 Kilometres

D2/S8/P2

STAGE DISTANCE		TULIP	INSTRUCTIONS AND REMARKS
Cumulative	Intermediate		
13.01	1.17		CAUTION - Narrow Culvert
13.37	0.36		GATE - Beware of Cattle KEEP LEFT off Lyle Road
14.31	0.94		TURN HARD RIGHT at Crest onto Eaglehawk Trail
14.86	0.55		STRAIGHT ON FOLLOW MAIN ROAD
14.97	0.11		CAUTION - Deep Gutters on Left
15.82	0.85		GATE <hr/>
16.33	0.51		TURN LEFT
17.16	0.83		DEEP RUTS on Left
17.43	0.27		CAUTION - Rut on Left, Hole on Right
18.27	0.84		GRID with <u>wire gate</u> - should be open
19.12	0.85		CAUTION - Ruts
19.83	0.71		CAUTION - Grid

TARGET TIME: 1:40

DISTANCE: 88.42 Kilometres

D2/S8/P3

STAGE DISTANCE		TULIP	INSTRUCTIONS AND REMARKS
Cumulative	Intermediate		
23.19	3.36		GRID
23.80	0.61		CAUTION - Gutter
24.18	0.38		GRID 40.26
24.87	0.69		GRID
25.37	0.50		NARROW BRIDGE
25.91	0.54		CAUTION - Hole on Right then (60 metres) CULVERT CAUTION - Hole on Left
29.50	3.59		GRID
29.78	0.28		GATEWAY
30.72	0.94		GRID
30.88	0.16		CAUTION - Bridge
32.85	1.97		<u>GATE</u> then (90 metres) <u>GATE</u>
35.22	2.37		CAUTION - Junction hard to see TURN VERY HARD LEFT ARROW then MARKERS

TARGET TIME: 1:40

DISTANCE: 88.42 Kilometres

D2/S8/P4

STAGE DISTANCE		TULIP	INSTRUCTIONS AND REMARKS
Cumulative	Intermediate		
35.59	0.37		GUTTER
35.72	0.13		<u>GATE</u> - Should be <u>open</u>
35.79	0.07		FORD
37.37	1.58		BOGGY BRIDGE
37.64	0.27		GUTTERS
37.78	0.14		BRIDGE
39.21	1.43		GUTTER
41.33	2.12		KEEP RIGHT onto Duffs Rd
41.92	0.59		<u>GATE</u>
43.07	1.15		BEAR LEFT uphill
43.23	0.16		<u>WIRE GATE</u>
44.75	1.52		KEEP LEFT then (100 metres) KEEP LEFT

TARGET TIME: 1:40

DISTANCE: 88.42 Kilometres

D2/S8/P5

STAGE DISTANCE		TULIP	INSTRUCTIONS AND REMARKS
Cumulative	Intermediate		
45.28	0.53		<u>GATE</u>
46.52	1.24		GUTTER
48.25	1.73		TURN HARD LEFT then FOLLOW MAIN ROAD
51.37	3.12		KEEP LEFT on Main Road
53.59	2.22		KEEP LEFT
55.25	1.66		KEEP RIGHT
60.57	5.32		KEEP LEFT then (60 metres) TURN RIGHT onto Doyles River Rd PC A
60.84	0.27		KEEP RIGHT FOLLOW MAIN ROAD
67.75	6.91		TURN LEFT onto Junction Rd
68.50	0.75		BEAR RIGHT Uphill off Junction Rd
68.75	0.25		KEEP RIGHT
75.34	6.59		STRAIGHT ON then (30 metres) BRIDGE then (100 metres) GRID PC B

(F)

(G)

TARGET TIME: 1:40

DISTANCE: 88.42 Kilometres

D2/S8/P6

STAGE DISTANCE		TULIP	INSTRUCTIONS AND REMARKS
Cumulative	Intermediate		
76.67	1.33		GRID
78.57	1.90		TURN LEFT off Causeway Forest Road
79.77	1.28		STRAIGHT ON past Blue Mountain Creek Forest Road
81.33	1.56		TURN LEFT onto Frenchs Creek Forest Road
83.30	1.87		BRIDGE
83.75	0.45		BRIDGE
84.25	0.50		CAUTION - Ruts Downhill then (80 metres) BRIDGE
85.83	1.58		CAUTION - Ruts for 150 metres
86.29	0.46		BRIDGE
86.98	0.69		RUTS
88.42	1.44		TIMING LINE
88.51	0.09		CONTROL

11.31
9.31

"BLACKSAND CREEK" LIAISON STAGE 10



D2/L10/P1

MAPS: 'Mid North Coast' Project Map
 CONTROL: Road Junction at Forest Boundary as Marked
 ENTRY: From North West
 TRAVEL: Via Route Chart
 ADVICE: Service Available beside road
 anywhere this stage
 5 minutes included in Target

**SOUTHERN
 CROSS
 INTERNATIONAL
 RALLY**

SCHEDULED START: 2355

TARGET TIME: 0:10

DISTANCE: 2.19 Kilometres

STAGE DISTANCE		TULIP	INSTRUCTIONS AND REMARKS
Cumulative	Intermediate		
0.00	0.00		BEAR LEFT onto Main Road Rally Traffic from Right
1.65	1.65		STRAIGHT ON
2.19	0.54		TURN HARD RIGHT into Blacksand Creek Forest CONTROL Road



MAPS: 'Mid North Coast' Project Map
 CONTROL: West of Elands as Marked
 ENTRY: From West
 TRAVEL: Via Route Chart
 ADVICE: Slippery if wet

**SOUTHERN
 CROSS
 INTERNATIONAL
 RALLY**

SCHEDULED START: 0005

TARGET TIME: 0:25






DISTANCE: 26.68 Kilometres

STAGE DISTANCE		TULIP	INSTRUCTIONS AND REMARKS
Cumulative	Intermediate		
0.00	0.00		STRAIGHT ON
0.86	0.86		BRIDGE
1.55	0.69		KEEP RIGHT
2.26	0.71		TURN RIGHT
4.34	2.08		TURN LEFT
5.67	1.33		BRIDGE
9.57	3.90		STRAIGHT ON
10.62	1.05		KEEP LEFT
10.86	0.24		KEEP LEFT onto Main Track

TARGET TIME: 0:25

DISTANCE: 26.68 Kilometres

D2/S9/P2

STAGE DISTANCE		TULIP	INSTRUCTIONS AND REMARKS
Cumulative	Intermediate		
12.24	1.38		KEEP LEFT onto Padmans Road
16.54	4.30		STRAIGHT ON
20.38	3.84		BEAR RIGHT towards Wingham CAUTION Spectators
26.68	6.30		TIMING LINE
26.79	0.11		CONTROL

"ELANDS" LIAISON STAGE 11

D2/L11/P1



MAPS: 'Mid North Coast' Project Map
 CONTROL: East of Comboyne as Marked
 ENTRY: From West
 TRAVEL: Via Route Chart, Elands, Comboyne
 ADVICE: Official Refuel at Elands
 5 minutes included in Target
 Service Vehicles use this route

**SOUTHERN
 CROSS
 INTERNATIONAL
 RALLY**

SCHEDULED START: 0030

TARGET TIME: ~~0.45~~ 0.45 DISTANCE: 32.50 Kilometres

STAGE DISTANCE		TULIP	INSTRUCTIONS AND REMARKS
Cumulative	Intermediate		
0.00	0.00		STRAIGHT ON Speed Limit 60 km/h Low Beam only
0.16	0.16		TURN RIGHT onto Tarmac
0.49	0.33		OFFICIAL REFUEL TURN LEFT towards Comboyne
2.21	1.72		CAUTION - Sharp Right Hand Bend
4.97	2.76		GRID
6.60	1.63		GRID
10.24	3.64		BRIDGE
17.55	7.31		GIVE WAY TURN LEFT towards Comboyne
22.14	4.59		KEEP RIGHT FOLLOW MAIN ROAD

TARGET TIME: 0:45

DISTANCE: 32.50 Kilometres

D2/11/P2

STAGE DISTANCE		TULIP	INSTRUCTIONS AND REMARKS
Cumulative	Intermediate		
24.60	2.46		Speed Limit 60 km/h - Comboyne
24.75	0.15		ONE LANE BRIDGE
25.54	0.79		STRAIGHT ON FOLLOW MAIN ROAD past Lansdowne
26.07	0.53		Speed Limit 100 km/h
26.64	0.57		TURN RIGHT towards Kew
28.41	1.77		BEAR LEFT onto Playford Road
31.34	2.93		TURN RIGHT onto Blackbutt Road
31.79	0.45		GRID - Dip Lights until next grid
32.01	0.22		BEAR RIGHT
32.09	0.08		GRID
32.29	0.20		GRID
32.50	0.21		GRID CONTROL

"KEREWONG" SPECIAL STAGE 10

D2/S10/P1

MAPS: 'Mid North Coast' Project Map
 CONTROL: South of Wauchope as Marked
 ENTRY: From West
 TRAVEL: Via Route Chart
 ADVICE: Beware of Cattle and Wildlife



SOUTHERN
 CROSS
 INTERNATIONAL
 RALLY

SCHEDULED START: 0120

TARGET TIME: 1:35

DISTANCE: 97.87 Kilometres

STAGE DISTANCE		TULIP	INSTRUCTIONS AND REMARKS
Cumulative	Intermediate		
0.00	0.00		STRAIGHT ON from Control FOLLOW MAIN ROAD
0.79	0.79		BEAR RIGHT onto Bottlebrush Rd
0.95	0.16		KEEP RIGHT Uphill
1.06	0.11		TURN HARD LEFT on Bottlebrush Road FOLLOW MAIN ROAD
2.71	1.65		KEEP LEFT on Main Road
3.30	0.59		KEEP LEFT on Main Road
4.12	0.82		STRAIGHT ON on Bottlebrush Road
5.35	1.23		STRAIGHT ON on Bottlebrush Rd
5.43	0.08		BRIDGE

TARGET TIME: 1:35

DISTANCE: 97.87 Kilometres

D2/S10/P2

STAGE DISTANCE		TULIP	INSTRUCTIONS AND REMARKS
Cumulative	Intermediate		
5.92	0.49		KEEP LEFT onto Kerewong Rd FOLLOW MAIN ROAD <i>BOARD</i>
9.11	3.19		CAUSEWAY then (60 metres) KEEP RIGHT towards Kendall <i>CLERK CHECK CAMPER'S</i>
9.74	0.63		BRIDGE
11.30	1.56		GRID
11.67	0.37		GRID
15.02	3.35		CAUTION - Photographers TURN HARD LEFT onto Lorne Access Road FOLLOW MAIN ROAD <i>BOARD/ROAD</i>
19.38	4.36		STRAIGHT ON on Blackbutt Road
19.65	0.27		KEEP LEFT past Wedding Cake Rd FOLLOW MAIN ROAD
21.14	1.49		PASSAGE CONTROL TURN RIGHT onto Zinc Rd <i>A' on site</i>
22.40	1.26		KEEP RIGHT past 95.1 FOLLOW MAIN ROAD
23.93	1.53		KEEP RIGHT on Main Road
26.57	2.64		KEEP LEFT

TARGET TIME: 1:35

DISTANCE: 97.87 Kilometres

D2/S10/P3

STAGE DISTANCE		TULIP	INSTRUCTIONS AND REMARKS
Cumulative	Intermediate		
26.74	0.17		KEEP LEFT FOLLOW MAIN ROAD
29.29	2.55		TURN RIGHT onto Cold Nob Rd
30.49	1.20		TURN LEFT onto Dividing Ridge Rd FOLLOW MAIN ROAD
33.48	2.99		STRAIGHT ON past Lorne A Rd
34.24	0.76		BEAR RIGHT off Main Road CAUTION - Gutter FOLLOW MAIN ROAD
36.10	1.86		CAUSEWAY
36.51	0.41		BEAR RIGHT off Quarry Rd
36.55	0.04		PASSAGE CONTROL TURN RIGHT onto Causeway Rd FOLLOW MAIN ROAD
			B' ON STE
37.84	1.29		CAUTION - Causeway
37.96	0.12		KEEP RIGHT Uphill FOLLOW MAIN TRACK
39.03	1.07		KEEP LEFT
40.55	1.52		TURN LEFT at Tee Junction off Causeway Rd

TARGET TIME: 1:35

DISTANCE: 97.87 Kilometres

D2/S10/P4

STAGE DISTANCE		TULIP	INSTRUCTIONS AND REMARKS
Cumulative	Intermediate		
41.76	1.21		TURN RIGHT onto Rock Nob Rd
42.11	0.35		KEEP RIGHT past 86.1 FOLLOW MAIN ROAD
44.24	2.13		TURN LEFT at Tee Junction KEEP LEFT past CPT 84 Road FOLLOW MAIN ROAD
46.55	2.31		PASSAGE CONTROL <i>C' on site</i> KEEP LEFT on Blackbutt Forest Road
48.63	2.08		KEEP RIGHT then (30 metres) CAUSEWAY FOLLOW MAIN ROAD
51.39	2.76		FIRST CLERK SO - TO SPEC POINT TURN RIGHT onto Perrotts Rd FOLLOW MAIN TRACK SECOND CLERK FROM SPEC POINT & TL
57.48	6.09		KEEP LEFT onto 59/64 BOARD
57.96	0.48		TURN HARD LEFT FOLLOW MAIN ROAD BOARD
59.63	1.67		CAUSEWAY
59.76	0.13		PASSAGE CONTROL <i>D' ON STR</i> TURN HARD RIGHT off Bulls Ground Rd
61.15	1.39		CAUTION - Spectators TURN HARD LEFT onto Milligans Rd
61.68	0.53		KEEP LEFT onto Dividing Ridge Rd

TARGET TIME: 1:35

DISTANCE: 97.87 Kilometres




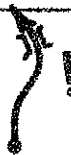



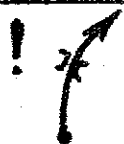




D2/S10/P5

STAGE DISTANCE		TULIP	INSTRUCTIONS AND REMARKS
Cumulative	Intermediate		
63.68	2.00		STRAIGHT ON on Main Road
64.40	0.72		TURN LEFT onto Cedar Ck Link Rd
65.29	0.89		KEEP LEFT
65.47	0.18		FORD then (60 metres) TURN RIGHT
66.87	1.40		PASSAGE CONTROL TURN HARD RIGHT on 49/70 FOLLOW MAIN ROAD
69.51	2.64		TURN RIGHT at Tee Junction off Sandy Hollow Road
71.64	2.13		BEAR LEFT PC 'E'
72.95	1.31		TURN HARD LEFT into Broken Bago State Forest
74.28	1.33		DETOUR RIGHT 0.83 TO ROLLOVER RD KEEP LEFT onto Herons Creek Forest Road PLACE BOARD E OF JUNCTION
77.07	2.79		TURN LEFT
78.79	1.72		BRIDGE
79.65	0.86		BRIDGE

TARGET TIME: 1:35

DISTANCE: 97.87 Kilometres












D2/S10/P6

STAGE DISTANCE		TULIP	INSTRUCTIONS AND REMARKS
Cumulative	Intermediate		
79.77	0.12		TURN RIGHT
81.24	1.48		HUMP
81.89	0.64		TURN RIGHT onto Lemon Tree Rd then FOLLOW MAIN TRACK
83.15	1.26		NARROW BRIDGE
83.31	0.16		GUTTER
83.70	0.39		TURN LEFT at Tee Junction
84.64	0.94		TURN RIGHT
84.73	0.09		CAUTION - Narrow Bridge
85.13	0.40		TURN LEFT
86.70	1.57		TURN RIGHT
87.43	0.73		BRIDGE
88.54	1.11		BRIDGE

TARGET TIME: 1:35

DISTANCE: 97.87 Kilometres

D2/S10/P7

STAGE DISTANCE		TULIP	INSTRUCTIONS AND REMARKS
Cumulative	Intermediate		
88.64	0.10		BEAR LEFT FOLLOW MAIN TRACK
90.53	1.89		TURN RIGHT onto The Paddock Rd
91.14	0.61		KEEP RIGHT
91.49	0.35		GUTTER
92.60	1.11		KEEP RIGHT FOLLOW MAIN TRACK
94.23	1.63		KEEP LEFT past Toms Rd
95.38	1.15		CAUTION - Spectators TURN HARD RIGHT onto Old Highway
96.27	0.89		STRAIGHT ON on Old Highway
96.93	0.66		FORD - Photographers
97.87	0.94		BRIDGE TIMING LINE
98.01	0.14		CONTROL

"PORT MACQUARIE" LIAISON STAGE 12

D2/L12/P1

MAPS: 'Mid North Coast' Project Map
 CONTROL: Sandcastle Motor Inn - Port Macquarie
 ENTRY: From East
 TRAVEL: Via Route Chart through Wauchope
 ADVICE: Travel quietly in Towns
 Service break and Monitoring Control
 at Oxley Oval



**SOUTHERN
 CROSS
 INTERNATIONAL
 RALLY**

SCHEDULED START: 0255

TARGET TIME: 0:45

DISTANCE: 25.17 Kilometres

STAGE DISTANCE		TULIP	INSTRUCTIONS AND REMARKS
Cumulative	Intermediate		
0.00	0.00		TURN LEFT from Control FOLLOW MAIN ROAD
1.01	1.01		Speed Limit 60 km/h - Wauchope FOLLOW MAIN ROAD
3.23	2.22		CAUTION - Give Way TURN RIGHT onto High St
3.35	0.12		KEEP RIGHT on Oxley Highway
3.48	0.13		RAILWAY CROSSING
3.59	0.11		TURN RIGHT on Oxley Highway
3.88	0.29		Speed Limit 100 km/h FOLLOW MAIN ROAD
10.53	6.65		Speed Limit 80 km/h
10.85	0.32		KEEP LEFT

TARGET TIME: 0:45

DISTANCE: 25.17 Kilometres

D2/L12/P2

STAGE DISTANCE		TULIP	INSTRUCTIONS AND REMARKS
Cumulative	Intermediate		
11.03	0.18		CAUTION - Give Way KEEP LEFT towards Port Macquarie
11.73	0.70		Speed Limit 100 km/h
12.52	0.79		TURN RIGHT towards Port Macquarie
12.73	0.21		Speed Limit 80 km/h FOLLOW MAIN ROAD
19.73	7.00		Speed Limit 60 km/h - Port Macquarie
22.87	3.14		STRAIGHT ON past Shopping Centre
23.75	0.88		CAUTION - Stop TURN RIGHT at Crossroads
23.99	0.24		TURN LEFT onto Burrawan St
24.60	0.61		CAUTION - Stop Sign TURN HARD LEFT
24.93	0.33		TURN LEFT into Monitoring Passage Control STOP ODOMETER
24.93	0.00		TURN LEFT out of Monitoring Passage Control START ODOMETER Service Area on Left
25.17	0.24		TURN RIGHT into CONTROL PARC FERME

CONDUCTED BY THE AUSTRALIAN SPORTING CAR CLUB LIMITED