



**ROUTE  
INSTRUCTIONS**

**Section 3**

# **ROUTE INSTRUCTIONS, SECTION 3**

## **AMENDMENT**

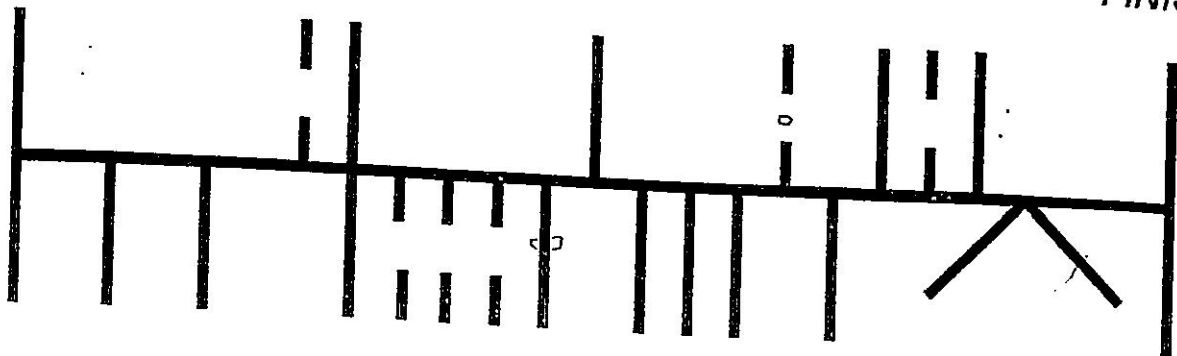
The following Via 1 totally replaces via 1 as shown in your original route instructions.

### **VIA 1.**

The following stick chart, relating to mapped roads only, beginning at MRJ 251465.  
Exit to North-North-West (Hughes Street)

*START*  
MRJ251465

*FINISH*



NOTE: Quiet Through Mangalore.

ADVICE: The stick chart finishes on the Goulburn Valley Highway.



# SECTION 3

You may not start this section until 12.45 AM.

**WARNING:** You will need to cross several railway lines in this section.

**STOP** at all of them and watch out for trains.

Watch your time on this section. You will need 60 minutes from the time you leave via 18 to get to the finish control at Ferntree Gully.

VIA 1.

MRJ 210473.

*SEE NEWSHEET*

Enter from the North-North-East using Shortest Mapped route from MRJ 237476.

*K9 A5A2 A9  
C9 M3 G7*

VIA 2.

MRJ 165384.

*PASSAGE*

Enter from the North. Exit to the West (unmapped).

VIA 3

Totally UMRJ 129317.

*TALCAROOK*

Enter from East-North-East (unmapped).

Exit to North-North-West (unmapped).

NOTE: 1. This is easier than it looks.

2. Travel from via 2 through MRJ 153330 (no trap, no information board).

*17 chert  
53 RD.  
PASSAGE*

VIA 4.

UMRJ 143350.

Enter from South-East.

Exit to West-North-West (unmapped).

ADVICE: After crossing the freeway, turn left onto a gravel road then follow your nose.

*M5*

**VIA 5.**

F6

Mapped ford 115308.

Enter from North-North-West.

NOTE: You will need to use several lengths of mapped and unmapped road to get here from via 4. You will probably need to ignore a road sign as well.

IGNORE ROAD CLOSED SIGN

**VIA 6.**

PASSAGE

Totally UMRJ 129317.

Enter from West-South-West. Exit to generally South.

NOTE: There is a new piece of unmapped road just after via 5.

**VIA 7.**

W9  
D5

MRJ 147285.

Enter from West. Exit to South.

ADVICE: This is near Dysart on the Broadbent map. Watch out for trains.



**VIA 8.**

Q7

Junction of red & white roads 4.5 KM West of Tallarook.

Enter from South-East.

ADVICE: ~~Use extreme care entering, leaving or crossing the freeway.~~  
~~Watch out for trains.~~

**VIA 9.**

NIL

Junction of red & white roads 8.7 KM West of Tallarook (no trap).

**VIA 10.**

9

MRJ 7.2 KM West-North-West of MRJ 4.0 KM South of Tallarook.

Exit to West.

**VIA 11.**

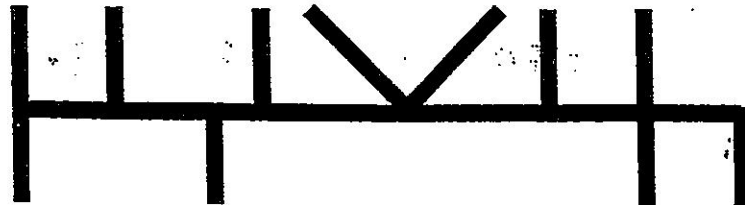
The following stick chart, relating to mapped roads only, starting at MRJ 8.5 KM South-East of Glenaroua.

E8  
S  
P6

START

SHORTEST TEST MAPPED

GOT TO FOLLOW



VIA 11

ADVICE: There are no traps in Broadford.

**VIA 11A.**  
(Bonus)

Exit the end of the stick chart to North-North-West.

**VIA 11B.**  
(Bonus)

Junction of white & dotted white roads 2.5 KM North of Greens Pinch Junction.  
Exit to North-North-West.

**VIA 11C.**  
(Bonus)

Unmapped road junction on the Northern H'way 4.0 KM North-West of via 12.

Enter from the North-East along approx 3.2 KM of unmapped road.

NOTE: This road is a bit rough in places.

**VIA 12.**

MRJ 3.0 KM North of Kilmore.

**VIA 13.**

Junction of red & white roads 3.3km East of Kilmore.  
Enter from West. Exit to South-East.

ADVICE: The director turned left onto Union Street in Kilmore.

L4 H4

VIA 13A.  
(Bonus) R8

Mapped cross road 1.3 KM North of Wandong.

AFTER  
CROSS FREEWAY  
TURN HARD LEFT  
UP DEAD END TRACK

VIA 14.

05

MRJ 3.3 KM West of Heathcote Junction.  
Enter from East.

VIA 15.

K9

MRJ 0.7 KM South of MRJ 2.5 KM West of via 14.

VIA 16.

L2

Junction of white roads 6.7 KM South-East of,  
Darraweit Guim.

VIA 17.

Greenvale (as shown on map No.233B)  
Exit to South.

VIA 18.

Broadmeadows (as shown on map 233B)  
Enter from North. Exit to South-West.

1 HR TO FINISH FROM HERE



From via 18 head south along Mickleham Rd until you pass a McDonalds store.

Bear left onto the Tullamarine Freeway (signposted City).

Take the second exit on your left onto the Western Ring Road (signposted Westgate Feeway - M80)).

Follow ring road until you reach the Princes Freeway interchange then bear left towards the City/Westgate Bridge.

Cross Westgate Bridge then follow the signs to the South Eastern Freeway (M1) and Dandenong.

Follow the South Eastern Freeway until the Ferntree Gully Road Exit then bear left onto Ferntree Gully Road.

Follow Ferntree Gully Road to the Club Hotel.

## **Control**

Club Hotel. Cnr Ferntree Gully Road & Burwood Highway.

The control will open at 6.00AM

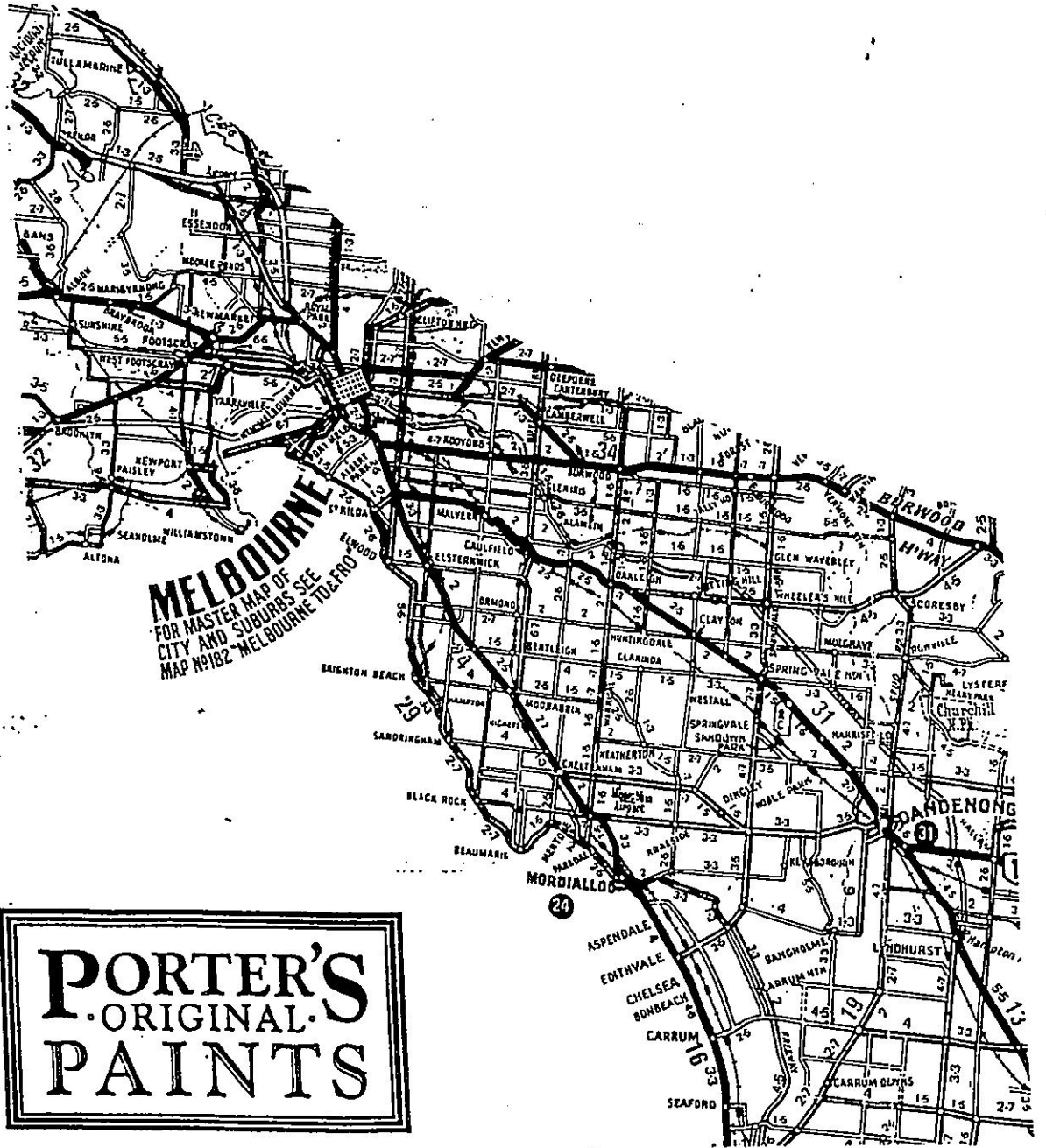
The control will close at 7.00AM

Breakfast will be available until approx 8.00AM

Section length approx 225 KM.



# HRA HISTORIC RALLY Association



**PORTER'S**  
ORIGINAL  
**PAINTS**