


KELLY COUNTRY TRIAL 1998



DNF
OUT OF
DATE TIME
GOT BOGGED
DOWN WRONG
ROAD.
(SO DID LOTS OF
OTHERS)
ONLY 7 OUT OF 28
FINISHED WITHIN
LATE TIME!



"Reliving a part of history"

EMERGENCY NUMBERS

AMBULANCE

Emergency: 000

Wangaratta: 57200600

POLICE

Wangaratta: 57230888

Whitfield:

57298282

Moyhu:

57279206

Mansfield:

57752555

FIRE

Wangaratta:

57212001

Whitfield:

57298326

Moyhu:

57279305

NECC

CLUBROOMS

57251765



AVERAGE SPEED TABLES by

MOTOR BOOKS
233 MILITARY ROAD CREMORNE 2090
* O2-909-1144 *

		SPEED														
		40	41	42	43	44	45	46	47	48	49	50	51	52	53	54
		TIME IN MINUTES & SECONDS														
DISTANCE	1	1:30	1:28	1:26	1:24	1:22	1:20	1:18	1:17	1:15	1:13	1:12	1:11	1:09	1:08	1:07
	2	3:00	2:56	2:51	2:47	2:44	2:40	2:37	2:33	2:30	2:27	2:24	2:21	2:18	2:16	2:13
	3	4:30	4:23	4:17	4:11	4:05	4:00	3:55	3:50	3:45	3:40	3:36	3:32	3:28	3:24	3:20
	4	6:00	5:51	5:43	5:35	5:27	5:20	5:13	5:06	5:00	4:54	4:48	4:42	4:37	4:32	4:27
	5	7:30	7:19	7:09	6:59	6:49	6:40	6:31	6:23	6:15	6:07	6:00	5:53	5:46	5:40	5:33
	6	9:00	8:47	8:34	8:22	8:11	8:00	7:50	7:40	7:30	7:21	7:12	7:04	6:55	6:48	6:40
	7	10:30	10:15	10:00	9:46	9:33	9:20	9:08	8:56	8:45	8:34	8:24	8:14	8:05	7:55	7:47
	8	12:00	11:42	11:26	11:10	10:55	10:40	10:26	10:13	10:00	9:48	9:36	9:25	9:14	9:03	8:53
	9	13:30	13:10	12:51	12:33	12:16	12:00	11:44	11:29	11:15	11:01	10:48	10:35	10:23	10:11	10:00
	10	15:00	14:38	14:17	13:57	13:38	13:20	13:03	12:46	12:30	12:15	12:00	11:46	11:32	11:19	11:07
	11	16:30	16:06	15:43	15:21	15:00	14:40	14:21	14:03	13:45	13:28	13:12	12:56	12:42	12:27	12:13
	12	18:00	17:34	17:09	16:45	16:22	16:00	15:39	15:19	15:00	14:42	14:24	14:07	13:51	13:35	13:20
	13	19:30	19:01	18:34	18:08	17:44	17:20	16:57	16:36	16:15	15:55	15:36	15:18	15:00	14:43	14:27
	14	21:00	20:29	20:00	19:32	19:05	18:40	18:16	17:52	17:30	17:09	16:48	16:28	16:09	15:51	15:33
	15	22:30	21:57	21:26	20:56	20:27	20:00	19:34	19:09	18:45	18:22	18:00	17:39	17:18	16:59	16:40
	16	24:00	23:25	22:51	22:20	21:49	21:20	20:52	20:26	20:00	19:36	19:12	18:49	18:28	18:07	17:47
	17	25:30	24:53	24:17	23:43	23:11	22:40	22:10	21:42	21:15	20:49	20:24	20:00	19:37	19:15	18:53
	18	27:00	26:20	25:43	25:07	24:33	24:00	23:29	22:59	22:30	22:02	21:36	21:11	20:46	20:20	20:00
	19	28:30	27:48	27:09	26:31	25:55	25:20	24:47	24:15	23:45	23:16	22:48	22:21	21:55	21:31	21:07
	20	30:00	29:16	28:34	27:54	27:16	26:40	26:05	25:32	25:00	24:29	24:00	23:32	23:05	22:38	22:13
21	31:30	30:44	30:00	29:18	28:38	28:00	27:23	26:49	26:15	25:42	25:12	24:43	24:14	23:46	23:20	
22	33:00	32:12	31:25	30:41	30:00	29:20	28:42	28:05	27:30	26:56	26:24	25:53	25:23	24:54	24:26	
23	34:30	33:39	32:51	32:05	31:21	30:40	30:00	29:22	28:45	28:09	27:36	27:04	26:33	26:02	25:33	
24	36:00	35:07	34:17	33:29	32:43	32:00	31:18	30:38	30:00	29:23	28:48	28:14	27:42	27:10	26:44	
25	37:30	36:35	35:43	33:53	34:05	33:20	32:36	31:55	31:15	30:36	30:00	29:25	28:51	28:18	27:46	
26	39:00	38:03	37:08	36:16	35:27	34:40	33:55	33:12	32:30	31:50	31:12	30:36	30:00	29:26	28:53	
27	40:30	39:31	38:34	37:40	36:49	36:00	35:13	34:28	33:45	33:03	32:24	31:46	31:10	30:33	30:00	
28	42:00	40:58	40:00	39:04	38:11	37:20	36:31	35:45	35:00	34:17	33:36	31:57	32:19	31:41	31:06	
29	43:30	42:26	41:25	40:27	39:32	38:40	37:49	37:01	36:15	35:30	34:48	34:07	33:28	32:49	32:13	
30	45:00	43:54	42:51	41:51	40:54	40:00	39:08	38:18	37:30	36:44	34:00	35:18	34:37	33:57	33:20	
31	46:30	45:22	44:17	43:15	42:16	41:20	40:26	39:35	38:45	37:57	37:12	36:28	35:47	35:05	34:26	
32	48:00	46:50	45:43	44:39	43:38	42:40	41:44	40:51	40:00	39:11	38:24	37:39	36:56	36:13	35:33	
33	49:30	48:17	47:08	46:02	45:00	44:00	43:02	42:08	41:15	40:24	39:36	38:50	38:05	37:21	36:40	
34	51:00	49:45	48:34	47:26	46:21	45:20	44:21	43:24	42:30	41:38	40:48	40:00	39:14	38:29	37:46	
35	52:30	51:13	50:00	48:50	47:43	46:40	45:39	44:41	43:45	42:51	42:00	41:11	40:23	39:37	38:53	
36	54:00	52:41	51:25	50:14	49:05	48:00	46:57	45:58	45:00	44:05	43:12	42:21	41:33	40:45	40:00	
37	55:30	54:09	52:51	51:37	50:27	49:20	48:15	47:14	46:15	45:18	44:24	43:32	42:42	41:53	41:06	
38	57:00	55:36	54:17	53:01	51:49	50:40	49:34	48:31	47:30	46:31	45:36	44:43	43:51	43:01	42:13	
39	58:30	57:04	55:43	54:25	53:11	52:00	50:52	49:47	48:45	47:45	46:48	45:53	45:00	44:09	43:20	
40	60:00	58:32	57:08	55:08	54:32	53:20	52:10	51:04	50:00	48:58	48:00	47:04	46:10	45:16	44:26	

		SPEED														
		55	56	57	58	59	60	61	62	63	64	65	66	67	68	69
		TIME IN MINUTES & SECONDS														
DISTANCE	1	1:05	1:04	1:03	1:02	1:01	1:00	0:59	0:58	0:57	0:56	0:55	0:55	0:54	0:53	0:52
	2	2:11	2:09	2:06	2:04	2:02	2:00	1:58	1:56	1:54	1:53	1:51	1:49	1:47	1:46	1:44
	3	3:16	3:13	3:09	3:06	3:03	3:00	2:57	2:54	2:51	2:49	2:46	2:44	2:41	2:39	2:37
	4	4:22	4:17	4:13	4:08	4:04	4:00	3:56	3:52	3:49	3:45	3:42	3:38	3:35	3:32	3:29
	5	5:27	5:21	5:16	5:10	5:05	5:00	4:55	4:50	4:46	4:41	4:37	4:33	4:29	4:25	4:21
	6	6:33	6:26	6:19	6:12	6:06	6:00	5:54	5:48	5:43	5:38	5:32	5:27	5:22	5:18	5:13
	7	7:38	7:30	7:22	7:14	7:07	7:00	6:53	6:46	6:40	6:34	6:28	6:22	6:16	6:11	6:05
	8	8:44	8:34	8:25	8:17	8:08	8:00	7:52	7:45	7:37	7:30	7:23	7:16	7:10	7:04	6:57
	9	9:49	9:39	9:28	9:19	9:09	9:00	8:51	8:43	8:34	8:26	8:18	8:11	8:04	7:56	7:50
	10	10:55	10:43	10:32	10:21	10:10	10:00	9:50	9:41	9:31	9:23	9:14	9:05	8:57	8:49	8:42
	11	12:00	11:47	11:35	11:23	11:11	11:00	10:49	10:39	10:29	10:19	10:09	10:00	9:51	9:42	9:34
	12	13:05	12:51	12:38	12:25	12:12	12:00	11:48	11:37	11:26	11:15	11:05	10:55	10:45	10:35	10:26
	13	14:11	13:56	13:41	13:27	13:13	13:00	12:47	12:35	12:23	12:11	12:00	11:49	11:39	11:28	11:18
	14	15:16	15:00	14:44	14:29	14:14	14:00	13:46	13:33	13:20	13:08	12:55	12:44	12:32	12:21	12:10
	15	16:22	16:04	15:47	15:31	15:15	15:00	14:45	14:31	14:17	14:04	13:51	13:38	13:26	13:14	13:03
	16	17:27	17:09	16:51	16:33	16:16	16:00	15:44	15:29	15:14	15:00	14:46	14:33	14:20	14:07	13:55
	17	18:33	18:13	17:54	17:35	17:17	17:00	16:43	16:27	16:11	15:56	15:42	15:27	15:13	15:00	14:47
	18	19:38	19:17	18:57	18:37	18:18	18:00	17:42	17:25	17:09	16:53	16:37	16:22	16:07	15:53	15:39
	19	20:44	20:21	20:00	19:39	19:19	19:00	18:41	18:23	18:06	17:49	17:32	17:16	17:01	16:46	16:31
	20	21:49	21:26	21:03	20:41	20:20	20:00	19:40	19:21	19:03	18:45	18:28	18:11	17:55	17:39	17:23
21	22:54	22:30	22:06	21:43	21:21	21:00	20:39	20:19	20:00	19:41	19:23	19:06	18:49	18:32	18:15	
22	24:00	23:35	23:09	22:45	22:22	22:00	21:38	21:17	20:57	20:38	20:19	20:00	19:42	19:25	19:07	
23	25:05	24:39	24:12	23:47	23:23	23:00	22:37	22:15	21:54	21:34	21:14	20:55	20:36	20:18	20:00	
24	26:11	25:43	25:16	24:49	24:24	24:00	23:36	23:13	22:52	22:30	22:10	21:49	21:30	21:11	20:52	
25	27:16	26:47	26:19	25:51	25:25	25:00	24:35	24:11	23:49	23:26	23:05	22:44	22:24	22:04	21:44	
26	28:22	27:52	27:22	26:53	26:26	26:00	25:34	25:09	24:46	24:23	24:00	23:38	23:17	22:56	22:36	
27	29:27	28:56	28:25	27:55	27:27	27:00	26:33	26:07	25:43	25:19	24:56	24:33	24:11	23:50	23:28	
28	30:33	30:30	29:28	28:58	28:28	28:00	27:32	27:05	26:40	26:15	25:51	25:27	25:05	24:43	24:20	
29	31:38	31:05	30:31	30:00	29:29	29:00	28:31	28:03	27:37	27:11	26:46	26:22	25:59	25:35	25:13	
30	32:44	32:09	31:35	31:02	30:30	30:00	29:30	29:01	28:34	28:08	27:42	27:16	26:52	26:28	26:05	
31	33:49	33:13	32:38	32:04	31:31	31:00	30:29	30:59	29:32	29:04	28:37	28:11	27:46	27:21	26:57	
32	34:54	34:17	33:41	33:06	32:32	32:00	31:28	31:57	30:29	30:00	29:33	29:06	28:40	28:14	27:49	
33	36:00	35:22	34:44	34:08	33:33	33:00	32:27	32:55	31:26	30:56	30:28	30:00	29:34	29:07	28:41	
34	37:05	36:26	35:47	35:10	34:34	34:00	33:26	33:53	32:23	31:53	31:23	30:55	30:27	30:00	29:33	
35	38:11	37:30	36:50	36:12	35:35	35:0										

Section 1**Real Kelly Country****Competitive**

Maps : Whitfield & Wangaratta
 Control : Point on mapped road at GR 479 420
 Entry : From WSW
 Distance : 53.00 kilometres
 Maintained Average Speed : 74 km/h. from Start to Manned Passage Control 1
 then 66 kmh. from Passage 1 to Control 1.

Comments : A long section that takes you from the start at Glenrowan (the site of the famous Kelly seige) through open country past the old Kelly Homestead and on into the Moyhu Forest. Generally excellent roads - please keep noise and speed down past farm houses.

via: (i) the following route chart:

4.20
22

0.00 /	SO	on old Hume Highway
0.42 /	SO	
1.49 /	SO	
2.13 /	SO	
4.45 /	TL	SP Chivers Road
6.05 /	TR	
7.50 /	SO	
7.80 /	CAUTION	- wet
9.11 /	CAUTION	- wet
9.37 /	TL	onto bitumen
11.81 /	TL	SP Greta West
12.42 /	SO	
13.13 /	SO	
13.48 /	SO	The old Kelly Homestead is visible on your right. FMR until
18.29 /	TR	You are now at GR 299 563



- (ii) Mapped road junction at GR 298 560
 Enter from North
 Exit to East
- (iii) Junction of mapped & unmapped roads 5.5 scale kilometres east of a mapped road junction at GR 243 515.
 Enter from WNW along unmapped road.

Notes: Don't look for any realignments on this section as none are being used.
 At 41.80 ignore "No Through Road" sign at Fletchers Lane.

Section 2**Gentle Annie Jones****Competitive**


Map :	Whitfield
Control :	Point on mapped road at GR 476 309
Entry	From North
Distance :	29.03 kilometres
Time :	22 minutes <i>24.44</i>
Comments :	An easy section through the beautiful King Valley, an area once traversed by Ned Kelly and his acquaintances. Good, fast roads through populated areas so remember that other motorists will be using the roads. Some tricky crests and deceptive corners on Stony Creek Street.

NOTE: Your service vehicle may be waiting at Edi (1.5km) from Control 1. Service is available here if you need it **BUT NO TIME HAS BEEN ALLOWED!**

- Via:
- (i) Mapped intersection 1.90 km west of the "E" in Edi Upper
Entry from NE
 - (ii) Mapped intersection 500 metres SSE of Nari Glen
Enter from NNW

NOTE: All speed limits **MUST** be observed entering the Whitfield control and service area. The Police Station is directly opposite the Service Station.

You now have 20 minutes for refuel, service and something to eat. The out control is located at GR 476 308 (ie: approx. 200 metres south of Control 2). It is your responsibility to report on time at the out control as you will be booked out at that time.



Brothers Ned and Dan Kelly were the leaders of the most feared gang in Australia during the 1870's.

Section 3**Wombat Ranges****Competitive**

Map : Whitfield
 Control : Mapped Road junction at GR 268 215
 Entry : From NNE
 Distance : 73.86 kilometres
 Time : 55 minutes
 Comments : Now we're getting into real Kelly Country. The route leads into the Wombat Ranges, scene of the famous shootout between the Police troopers and the Kelly Gang. Apologies for the long bitumen section, due to a last minute re-route to satisfy the local Forester. Keep noise and speed down through Tatong.

via (i) ✓ Unmapped road junction at GR 436 313
 Enter from West along 240 metres of unmapped road.

(ii) GR 394 346 *JK*
 Enter from East

(iii) the following route chart:
 0.00 ✓ TL & FMR
 1.51 ✓ SO & FMR
 17.72 SO
 17.87 ✓ SO then give way
 18.00 ✓ KL on main road
 20.62 ✓ SO
 23.15 ✓ SO
 25.96 ✓ TL SP 15 Tatong
 27.05 ✓ SO
 34.50 ✓ KL SP 6 Tatong
 39.58 ✓ SO 80kmh sign
 39.78 ✓ SO 60kmh sign
 40.15 ✓ TL SP Tiger Hill Road

✓ (iv) GR 236 343
 Enter from WSW


(v) GR 273 234
 Enter to ESE



Section 4**Scene of the Crime****Competitive**

Map : Whitfield
Control : Junction of mapped & unmapped roads at GR 380 177
Entry : From SW
Distance : 24.00 kilometres
Time : 18 minutes
Comments : A real mixed bag.. Rough in parts and very slippery in the snow. Take care over the 700 metres of unmapped road - it's rough, rocky and slippery. Finishes with a fast blast along a great road but take care - corners tighten.

- via (1) Point on mapped road at GR 284 188
Enter from South
(This is the site of the famous shootout between Ned Kelly and the Police troopers at Stringybark Creek.)
- (ii) Point on mapped road at GR 326 161
Enter from West
- (iii) GR 355 148
Enter from NW using approximately 700 metres of unmapped roads commencing at GR 352 148



The Police set up camp at Stringy Bark Creek to capture the Kelly Gang, but came of second best.



Section 5**Tolmie Tour****Competitive**

Map : Whitfield
Control : Mapped road junction at GR 400 202
Entry : From SW
Distance : 7.65 kilometres
Time : 6 minutes
Comments : One to get the navigators working! A mixture of good gravel, bitumen and slippery grassy tracks followed by a fast blast along a fabulous bluemetal road. Watch out for deer.

- (via) (i) ✓ Exit Control 4 straight on.
CAUTION: Rally traffic entering from right.
- (ii) ✓ Unmapped road junction at GR 383 161
Enter from North along the mapped road.
- (iii) ✓ Junction of mapped and unmapped roads at GR 380 177
Enter from SSE
Note: The director used 1.85 km of unmapped road between via (ii) and via (iii)
- CAUTION: Rally traffic entering on left at via (iii).

The protagonists in the Stringy Bark Creek tragedy: Constable Thomas Lonigan, Constable Michael Scanlon, Sergeant Michael Kennedy and Constable Thomas McIntyre.



Section 6**Harry Power's Lookout****Competitive**

Map : Whitfield
Control : GR 476 308
Entry : From West North West
Distance : 22.10 kilometres

Maintained Average Speed: 76 kmh. from Control to Manned Passage Control then
64 kmh. from Passage Control to Control 6.

Comments : This is a straightforward maintained average speed section on good bitumen roads.
Remember that average speed controls are "enter on sight". Watch out for wildlife.

(via) (i) GR 419 240
Entry from South
Exit to North

Note: Just 2.5 kilometres east of this via Ned Kelly and bushranger Harry Power spent time together keeping watch over the King Valley from their hideout amongst the rocks while police searched nearby hills for them. The area is now known as Power's Lookout.

Don't look for re-alignments on the main road as none are being used.

NOTE: Obey all speed restrictions entering and leaving Whitfield.

You now have 40 minutes for refuel, service and something to eat. Turn left and travel 200 metres to the Service Station. The "out " control is located opposite the " in" control. Once again it is your responsibility to report to the "out" control on time as you will be booked out at that time.

Steve Hart (left) and Joe Byrne were the other members of the infamous Kelly Gang.



Section 7**Dandongadale****Competitive**

Maps :	Whitfield and Buffalo
Control :	Mapped road junction 500 metres west of the "D" in Dandongadale
Entry :	From WSW
Distance :	40.53 kilometres
Time :	31 minutes
Comments :	One of the best sections in the event. It heads past Paradise Falls and the Upper King Valley over Gentle Annie Gap (named after Ann Jones, owner of the Glenrowan Inn where the Kelly Seige took place) and on to the foot of Mt. Buffalo. Fast roads - watch for oncoming local traffic.

via (i) Mapped road junction at GR 562 214
Enter from South using 4.70 km of unmapped roads commencing at
GR 559 218



*Ned Kelly was captured after the siege at Glenrowan.
Not even his heavy armour could protect him in the end.*

Section 8**Julie Hales****Competitive**

Map :	Buffalo
Control :	Mapped road junction at GR 582 419
Entry :	From SE
Distance :	47.44 kilometres
Time :	36 minutes
Comments :	One to sort out the navigators from the pretenders! Some fabulous roads winding through the Cropper Creek and Hurdle Creek plantations and over Mt. Emu. You'll enjoy the run down Julie Hales Road from the quarry. Folklore has it that Julie Hales was Ned Kelly's girlfriend.

- via
- (i) Mapped RJ at GR 668 333
Enter from SW along the mapped road
Note: The director used 3.00 km of unmapped road starting at GR 669 334
 - (ii) Mapped RJ at GR 657 332
Exit to SE
 - (iii) Mapped RJ at GR 643 362
Enter from SW
 - (iv) Mapped RJ at GR 619 395
Enter from SE
Note: the director used 1.00km. of unmapped road commencing at GR 642 367
 - (v) GR 612 421
Enter from SSE
 - (vi) Junction of mapped and unmapped roads at GR 602 417
Enter from NW along the mapped road.
 - (vii) Totally unmapped road junction 200 metres SW of via (vi).
Enter from NE along 200 metres of unmapped road
 - (viii) Totally unmapped road junction 150 scale metres NNW of via (vii).
Enter from SSW along unmapped road.
Exit to SW. **NOTE: Extremely steep downhill 1.50km. after via (viii)**

Section 9**Kelly Roundup****Competitive**

Maps:	Whitfield and Wangaratta
Control :	Clubrooms of NECC located at GR 504 721
Entry :	From North
Distance :	38 kilometres
Time :	34 minutes
Comments :	A simple final stage to take you back to the finish. We hope you've enjoyed the inaugural Kelly Country Trial and our lesson on Kelly history. Control is located inside the Clubrooms where hot food and drinks are available.

via (i) GR 547 557 (Whitfield)
Entry from SSE

(ii) The following route chart:

0.00	KR on bitumen
2.24	SO over crossroads
7.00	TR SP Woods Lane
8.16	TL
9.50	CAUTION - Gutter
9.99	TR onto bitumen
10.82	TL CAUTION - Main road. SP Milawa 7
12.08	TR SP 6 Everton
12.83	TL SP 10 Tarrawingee. FMR until
19.24	SO (SP 6 Milawa)
21.75	TL CAUTION - Main road SP 12 Wangaratta
22.38	TL SP Recreation Reserve
22.48	TR through gateway into parking area.

Control is located inside Clubrooms.

*Ned lies in chains at the
Old Melboure Gaol,
waiting for his hanging.
His final words:
"Such is life".*

