

SERVICE INSTRUCTIONS

SERVICE INSTRUCTIONS

The Historic Rally Association welcomes you to the 2007 Alpine Rally.

This book consists of:

- 1 x cover (on the front of this sheet)
- 25 x pages of notes, information and instructions, numbered Pages 2 to 26
- 1 x Incident Report.

Please check you have the complete set!

An entry list is also available

This weekend you are going to participate in and witness some of the best rally action this state has seen. We have tried, wherever possible to give you the opportunity to at least view the team you are servicing, and access to all service points is on bitumen roads, though the service point surfaces may not be sealed.

This is a very high profile event. Please use this opportunity to promote our sport, in the eyes of the general public, in a positive manner. You are ambassadors for the sport of rallying, so please act professionally by respecting private property and not giving anyone a reason to complain about the event. Please remember that the police are in attendance all weekend and are watching your behaviour.

In the following pages you will find:

- Event Timetable
- Emergency phone numbers
- Event Synopsis
- Catering schedule
- Location of Service Points, including diagrams and route instructions to Service Points
- Map of part of Orbost
- No Service Areas
- Incident Report
- Entry List

NAME OF SERVICE AREA	FIRST CAR DUE	YOUR CAR DUE	DISTANCE TO SERVICE		ALLOWED SERVICE TIME	NOTES	
			COMPETITIVE SECTION	TOTAL DISTANCE			
SATURDAY DAY – Division One and Two							
1	Nowa Nowa	11:17		17.34	43.65	15 inc	
2	Orbost	12:36		32.15	65.92	30	Division Break
3	Orbost	14:12		36.44	66.57	25	
4	Bellbird Hotel	15:33		28.00	57.49	25 inc	No Trailers or Trucks
5	Orbost	17:19		42.27	77.36	60	Division Break
SATURDAY NIGHT – Division Three							
6	Buchan	21:26		33.79	57.00	15	Bitumen Stage
7	Ash Range	23:15		57.33	101.89	15 inc	No Trailers
8	Lakes Entrance	00:44		34.73	66.15	-	Overnight Stop
SUNDAY DAY – Division Four							
9	Nowa Nowa	10:40		15.65	39.52	20	
10	Nowa Nowa	12:20		64.74	83.76	35	
11	Lakes Entrance	13:50		37.07	53.78	-	Finish

EMERGENCY NUMBERS & CONTACTS

RALLY HEADQUARTERS

Rally Headquarters will be at Kalimna Hotel, Kalimna
 Friday 23rd November from 18:00 to 22:00,
 Saturday 24th November from 07:00 to 23:59,
 Sunday 25th November from 00:00 to 05:00 then 07:30 to 18:00

GENERAL ENQUIRIES 0418 629 900 or 0409 794 791

EMERGENCY ONLY 0419 104 955

E

**POLICE
FIRE
AMBULANCE**

000

EMERGENCY SERVICES

S.E.S. East Gippsland Office 03 5153 1322

HOSPITAL

Bairnsdale 03 5150 3333
 Orbost 03 5154 6666
 Omeo 03 5159 1233

READING THESE INSTRUCTIONS

Directions to each service area will be in Route Chart format, and will always be preceded by an **INFORMATION PAGE** describing the area (it includes information such as ADVICE, MAPS and DIAGRAMS of the service area)

DISTANCES will be given in **INTERVALS TO THE NEAREST 50m** e.g. 1.65 (km).

Signposts in SMALL CAPITALS refer to the direction to be taken; signposts in (Mixed Case) are in a direction not to be taken, and are only a guide.

For those unfamiliar with the route chart format, the following abbreviations may be used:

BL	Bear left	TL	Turn left	FMR	Follow main road
BR	Bear right	TR	Turn right	RD	Road
KL	Keep left	TVHL	Turn very hard left	TJ	"Tee" junction
KR	Keep right	TVHR	Turn very hard right	SO	Straight on
THL	Turn hard left	MR	Main road	RSZ	Restricted Speed Zone
THR	Turn hard right			Q-Zone	Quiet – no noise or dust

K = (keep) remain on the road of the same quality as you are on.

B = (bear) take a road/track that is of different quality to the one you are on. Usually, this means turn from bitumen onto unsealed; but the reverse may occur.

EVENT SYNOPSIS

Division One – Saturday 24th November 2007

Section	Distance (Km)	Time Allowed	Max Time	Service Time	Start Time
A	17.02	20			10:30
C1 Old Colquhoun	12.03		12		10:52
B	6.31	8			11:00
C2 Stockyard	5.31		6		11:10
C Nowa Nowa	19.13	35		15 inc	11:14
C3 Hospital Creek	14.86		15		11:51
D	0.80	3			12:02
C4 Painted Line	17.29		16		12:07
E	16.82	17			12:19
Division Break - Orbost				30 min	12:36

Division Transport Distance: 60.08 km
 Division Competitive Distance: 49.49 km
 Division Total Distance – Div 1: 109.57 km
Late Running Time: 30 Minutes

Division Two – Saturday 24th November 2007

Section	Distance (Km)	Time Allowed	Max Time	Service Time	Start Time
F Orbost	4.89	8			13:06
C5 Stock Track	6.56		7		13:16
G	10.40	11			13:21
C6 Cooney Dynamite	14.17		14		13:34
H	3.87	5			13:44
C7 Cherry Tree	15.71		15		13:51
I Orbost	10.97	15		25	14:02
J	26.15	25			14:42
C8 Murrungowar	28.00		26		15:09
K Bellbird	10.96	40		25 (inc)	15:31
C9 Cabbage Tree	32.07		32		16:13
L	22.43	22			16:39
C10 South Boundary	10.20		10		17:03
M Orbost	5.04	8			17:11
Division Break - Orbost				60	17:19

Division Transport Distance: 94.71 km Cumulative Transport 154.79 km
 Division Competitive Distance: 106.71 km Cumulative Competitive 156.20 km
 Division Total Distance – Div 2: 201.42 km Cumulative Event **310.99 km**
Late Running Time: 35 Minutes

EVENT SYNOPSIS

Division Three – Saturday 24th November 2007

Section	Distance (Km)	Time Allowed	Max Time	Service Time	Start Time
N	18.21	20			20:38
C11 Black Top	33.79		30		21:00
O Buchan	4.50	6		15	21:22
P	8.59	12			21:43
C12 Canni Creek	16.07		18		21:57
Q	6.41	8			22:10
C13 Holstons	41.26		40		22:20
R Ash Range	29.98	50		15 (inc)	22:50
C14 Pound Yard	19.92		20		23:42
S	1.14	4			23:57
C15 Eleven Mile	14.81		16		00:03
T	29.90	30			00:14
Division Break - Kalimna					00:44

Division Transport Distance: 98.73 km
 Division Competitive Distance: 125.85 km
 Division Total Distance – Div 2: 224.58 km
Late Running Time: 40 Minutes

Cumulative Transport 253.52 km
 Cumulative Competitive 282.05 km
 Cumulative Event **536.57 km**

EVENT SYNOPSIS

Division Four – Sunday 25th November 2007

Section	Distance (Km)	Time Allowed	Max Time	Service Time	Start Time
U	8.02	8			10:00
C16 Uncles	6.40		6		10:10
V	0.19	2			10:15
C17 Blackfellows	5.34		5		10:19
W	7.62	7			10:23
C18 Snuff Gully	3.91		4		10:32
X Nowa Nowa	8.04	8		20	10:35
Y	8.13	8			11:03
C19 Reformatory	15.89		15		11:13
Z	7.48	10			11:23
C20 Ironbark	41.03		40		11:35
AA Nowa Nowa	1.81	4			12:06
C21 Gorge Rd	7.82		8		12:12
BB Nowa Nowa	1.60	4		35	12:18
CC	3.41	6			12:57
C22 Prices Break	15.87		15		13:05
DD	5.63	8			13:16
C23 Bruce Ford	21.20		20		13:26
EE	7.67	9			13:41
Event Finish - Kalimna					13:50

Division Transport Distance: 59.60 km
 Division Competitive Distance: 117.46 km
 Division Total Distance – Div 2: 177.06 km
Late Running Time: 35 Minutes

TRANSPORT TOTAL 313.12 km
 COMPETITIVE TOTAL 399.51 km
EVENT TOTAL 712.63 km

CATERING SCHEDULE

Saturday 24th November 2007

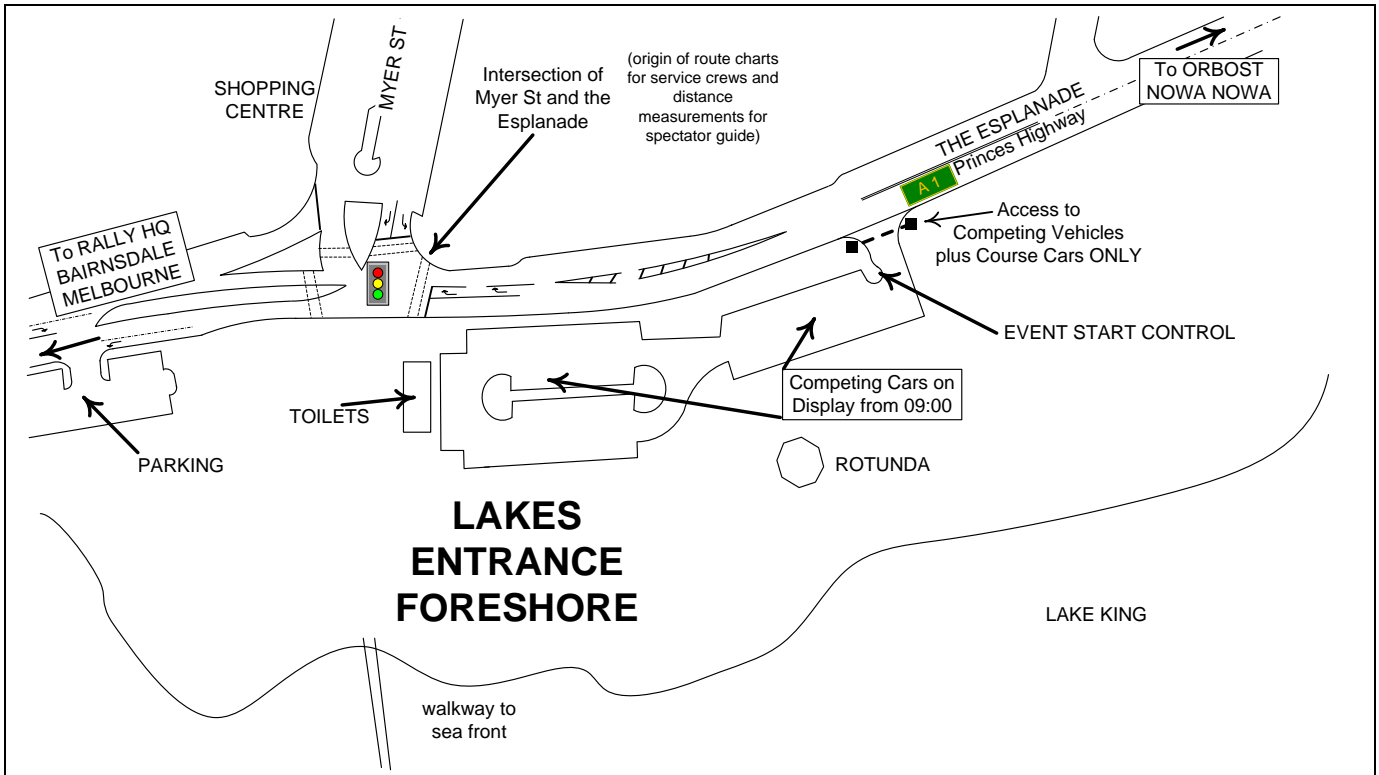
Event Start	Foreshore Lakes Entrance	Local Shopping Strip
Service	Nowa Nowa Pony Club	Limited catering provided by the local pony club. We are using their grounds, so please patronise if you can.
Lunch Major Services and Division Break	Orbost Oval	Provided by local Football club, menu to include: Bacon Rolls, Sausages, Hotdogs, hamburgers, assorted sandwiches, cake, tea, coffee & soft drink.
Service	Bellbird Hotel	We are using the private land at the rear of the hotel for servicing. The Hotel provides not only meals and alcohol but ice creams, soft drinks, lollies etc. So please grab something whilst you wait and say thank you for the use of the property.
Service	Buchan Oval	Kiosk will be open and offering a range of hot and cold drinks as well as a limited variety of hot and cold foods. Please support them. You may have a long wait here as crews will be changed from 1 to 2 minute gaps after the bitumen stage.
End Division 3	Kalimna Hotel	Nothing will be available at the Kalimna Hotel at the completion of Division 3.

Sunday 25th November 2007

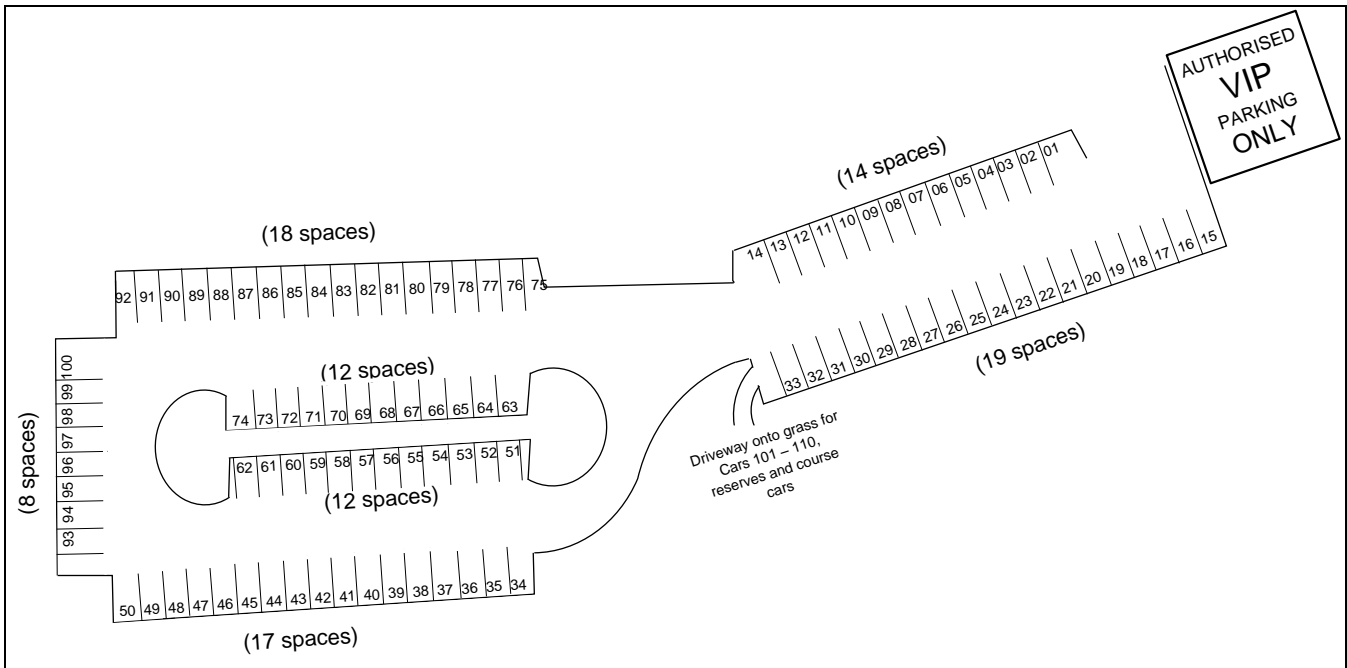
Lunch	Nowa Nowa Pony Club	Catered for by the local Pony Club, we are using their grounds so please eat up, it's cheap and damn good! Menu includes: Pies, pasties, sausage rolls, pumpkin soup, hot spuds with the works! Assorted sandwiches, lollies (keep your sugar level up), deserts, hot drinks, tea, coffee PLUS hot chocolate, cappuccino's, soft drinks & water!
Tea	After Event Function Kalimna Hotel	Buffet: Flathead tails, roast meats, chops, sausages, cold chicken, potato wedges, salads. Deserts and tea & coffee.

DRINKS AT BAR PRICES!

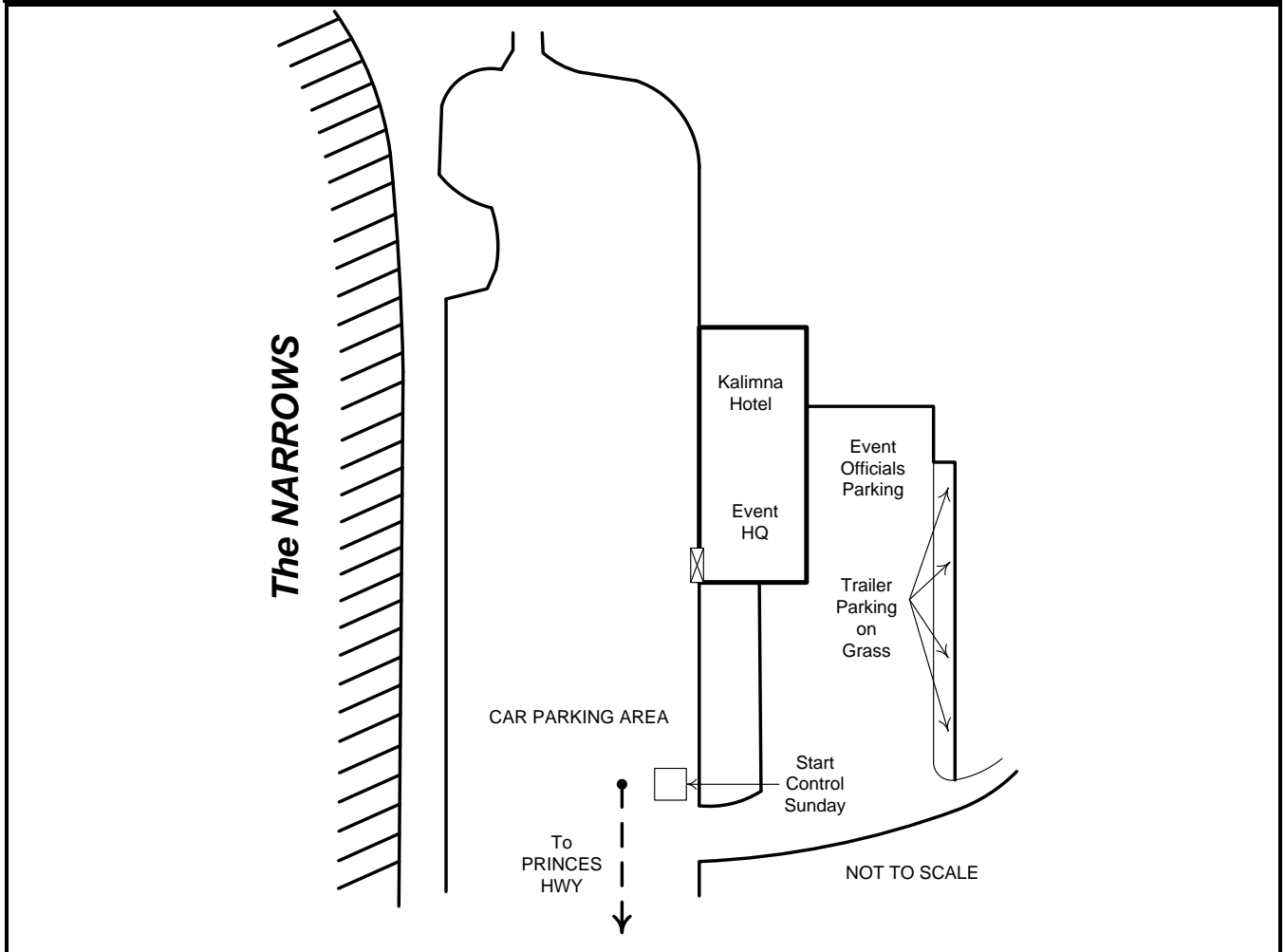
EVENT START – LAKES ENTRANCE FORESHORE



REQUIRED PARKING LAYOUT COMPETITOR VEHICLES ONLY



KALIMNA HOTEL RALLY HQ



SATURDAY NIGHT FINISH, SUNDAY MORNING START, EVENT FINISH

SERVICE POINTS 8 AND 11

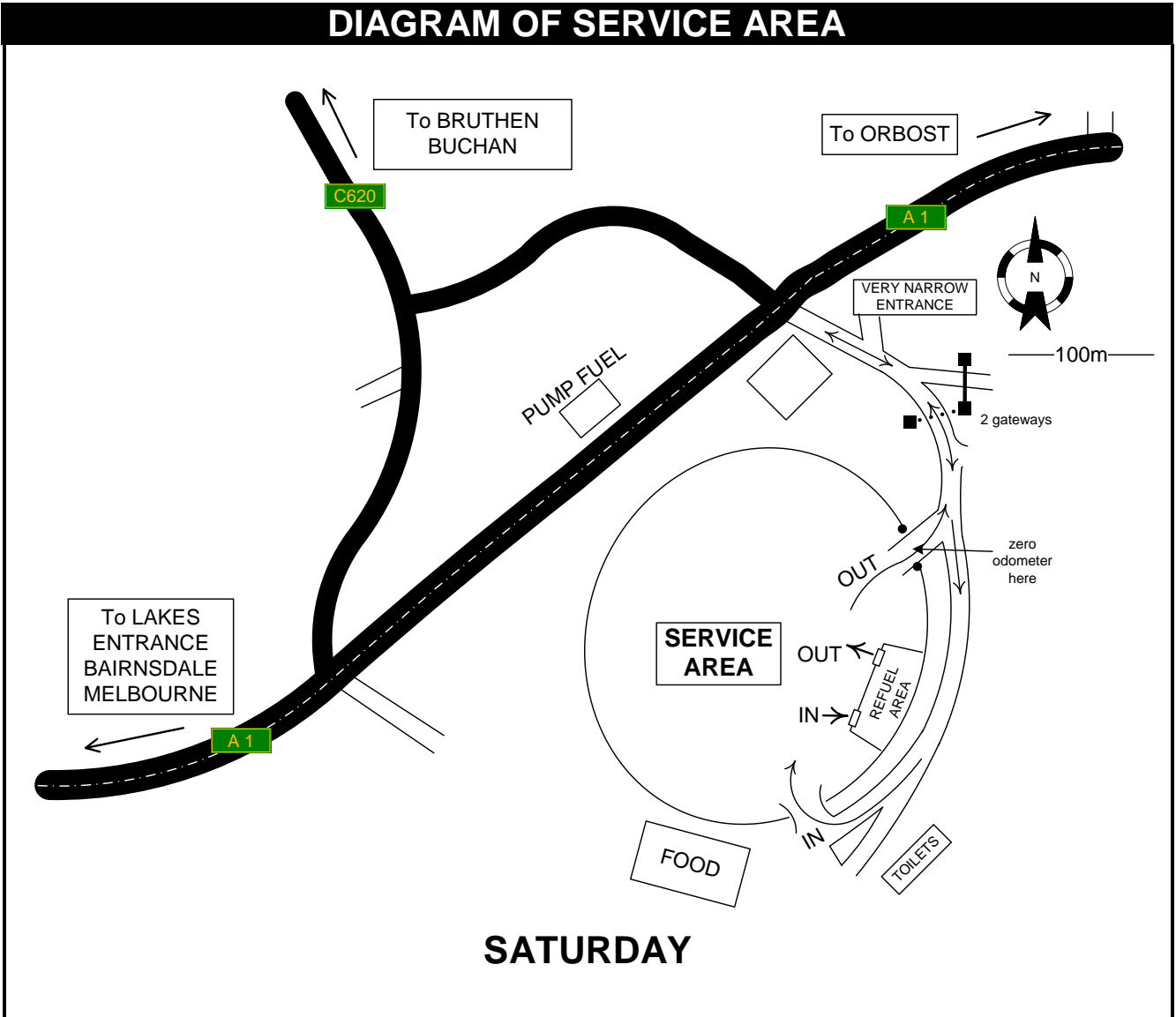
Nominal Service Point 8 is the Overnight Stop at Lakes Entrance and where the competitors start from on Sunday morning.

Nominal Service Point 11 is the finish of the event – there will not be room for servicing or for Service Crew vehicles to park. You will need to sort out transport arrangements if you are attending the after event dinner.

Do not park in the marked bays of the George Bass Motel unless it is the bay allocated to your room that you are staying in.



SERVICE POINT	1	Nowa Nowa
----------------------	----------	------------------



SERVICE POINT 1

INFORMATION	
FIRST CAR DUE:	11:17
YOUR CAR DUE:	
TIME ALLOCATED:	15 mins
YOUR TRAVELLING TIME:	20 mins
COMPETITORS DISTANCE TO SERVICE POINT	
COMPETITIVE:	17.34 km
TRANSPORT:	26.31 km
TOTAL KILOMETRES:	43.65 km

ADVICE	
DISTANCE FROM END OF SPECIAL STAGE:	2.98 km
The Pony Club are providing refreshments.	
There will be a lot of people in the area this weekend due to a local festival. So take it easy and remember that your competitors can be penalised for your indiscretions.	
Please leave the area clean and tidy when finished.	

TO SERVICE POINT 1:

DISTANCE		INSTRUCTION FROM Lakes Entrance to Nowa Nowa	SIGNPOST
TOTAL	PART		
0.00	0.00	SO at traffic lights at corner of The Esplanade & Myer St in Lakes Entrance (heading east)	(Myer Street)
4.00	4.00	100 km/h sign	
21.40	17.40	80 km/h sign	NOWA NOWA
21.70	0.30	SO then FMR	(Buchan)
22.00	0.30	TR off bitumen onto gravel road Caution 2 way rally traffic. 10 km/h RESTRICTED SPEED ZONE	
22.10	0.10	BR through gateway then SO	
22.30	0.20	TR onto oval through southern (further) gate, refer to attached diagram for service and refuel areas	
		After Service proceed to northern gate of oval, zero odometer and refer to next route chart	



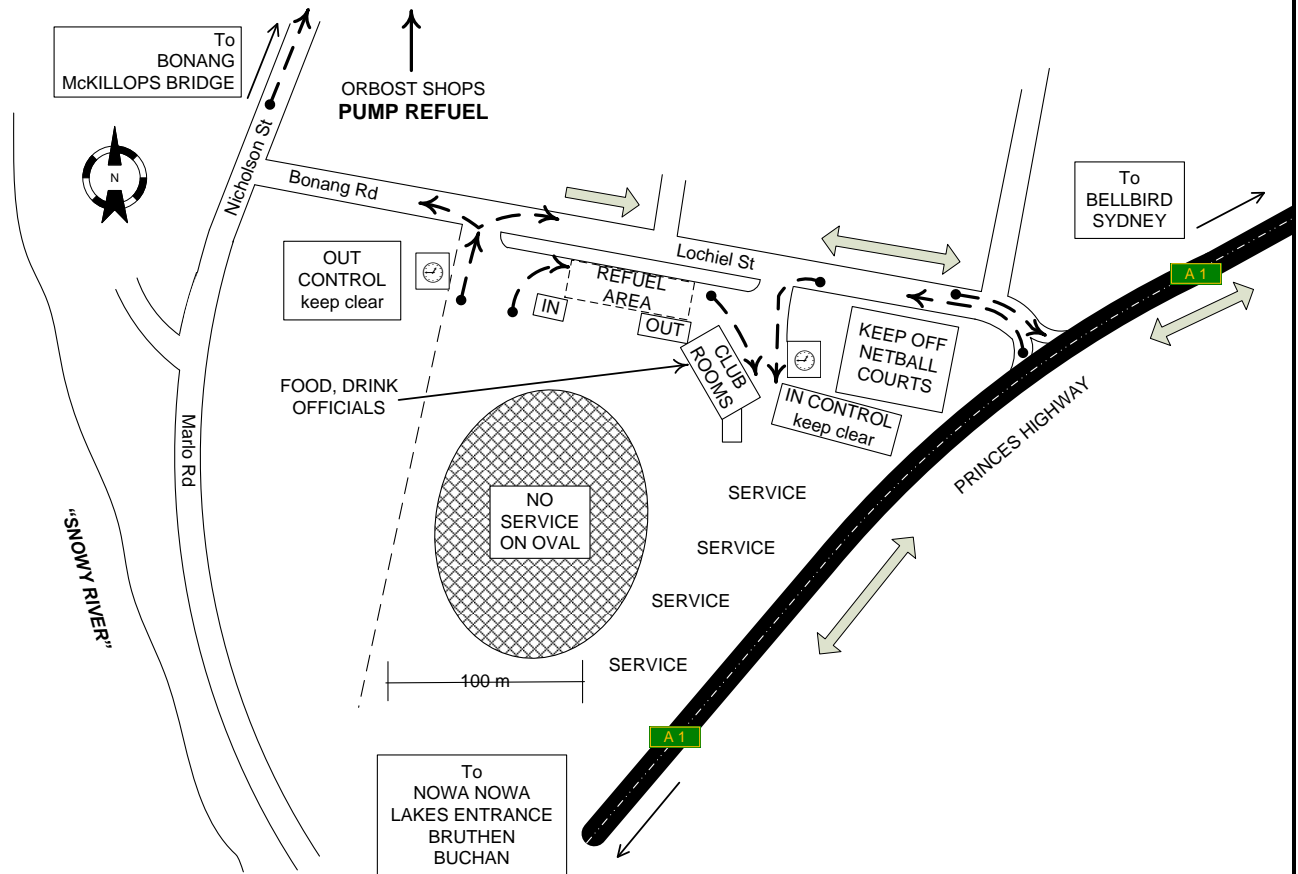
SERVICE POINTS

2, 3 & 5

Orbost

DIAGRAM OF SERVICE AREA

ORBOST OVAL



PUMP REFUEL

Pump petrol is available at the petrol station on the SOUTH EAST corner of the intersection of Nicholson and Salisbury Streets, at the northern end of the ORBOST SHOPS.

This intersection contains a roundabout and is about 800 metres from the service point.

SERVICE POINT 2

INFORMATION

FIRST CAR DUE (Service 2):	12:36
YOUR CAR DUE:	
TIME ALLOCATED:	30 mins
YOUR TRAVELLING TIME:	30 mins
COMPETITORS DISTANCE TO SERVICE POINT	
COMPETITIVE:	32.15 km
TRANSPORT:	33.77 km
TOTAL KILOMETRES:	65.92 km

ADVICE

DISTANCE FROM END OF SPECIAL STAGE: 16.82 km

No servicing permitted on the netball court or the oval. Please keep entry/exits gates clear. Food & drink available from the club rooms courtesy of the local football club. Fuel available adjacent to the roundabout in the main shopping street (see map). Toilets available in the clubrooms
Scores will be posted as they become available.
This is the location for the division two break also.
Recommend that trailers be left here as remaining service point in Division 2 has limited room only

FROM SERVICE POINT 1 TO SERVICE POINT 2 (and 3)

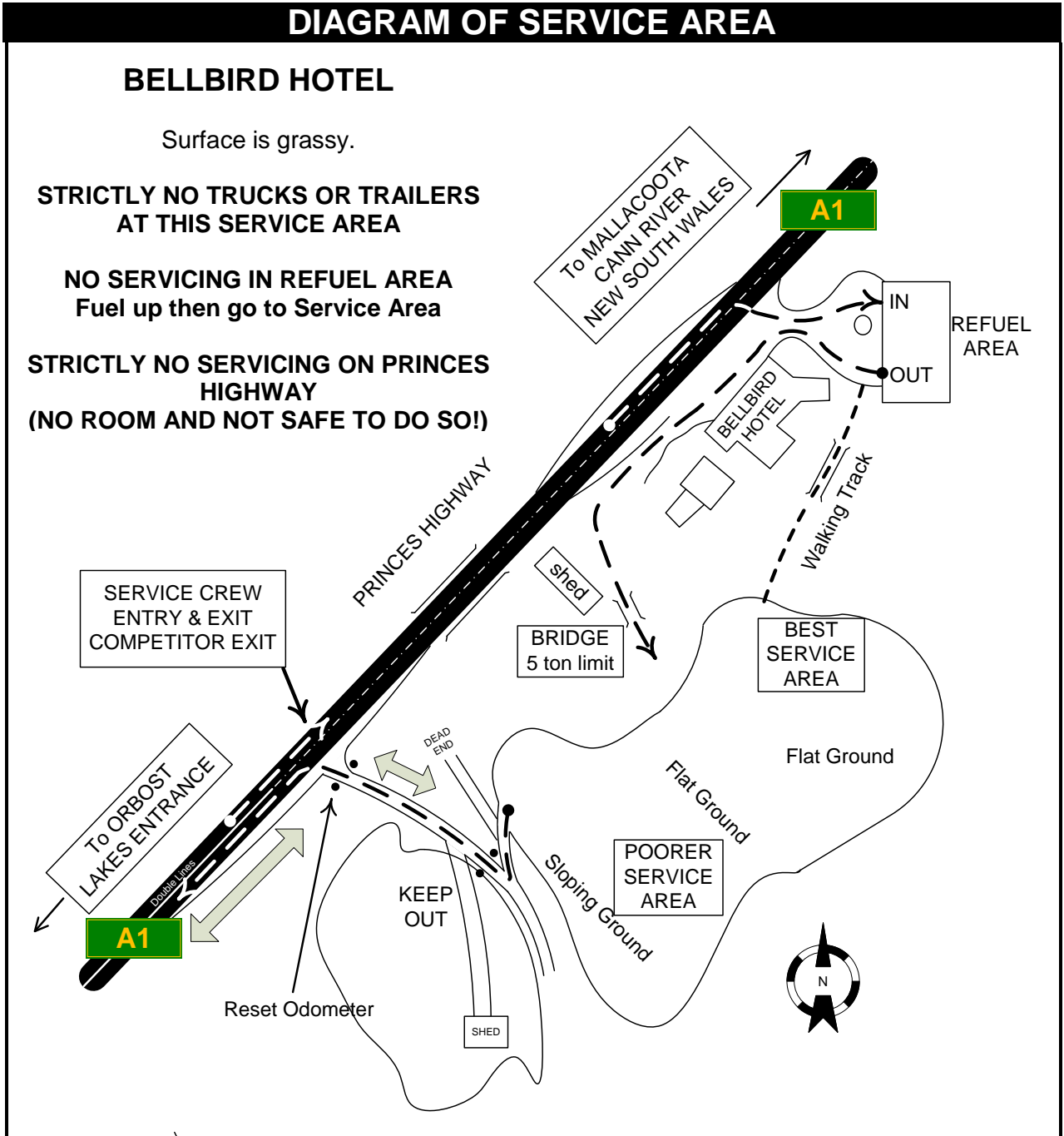
DISTANCE		INSTRUCTION FROM Nowa Nowa to Orbost	SIGNPOST
TOTAL	PART		
0.00	0.00	From the northern gateway, TL then 30 metres SO through gateway uphill	
0.15	0.15	TR CAUTION MAJOR HIGHWAY	
6.40	6.25	SO	"WAIREWA"
21.95	15.55	SO CAUTION – turning and entering Spectator Traffic then FMR	(Waygara)
30.90	8.95	80 km/h sign	
32.10	1.20	SO "Shell" Petrol Station on left	
35.00	2.90	SO over long bridge then	"SNOWY RIVER"
35.75	0.75	TL	C612 BONANG
35.90	0.15	TL with care through gateway then KL to Service Area – KEEP CONTROL AREA AHEAD CLEAR	

SERVICE POINT 3

INFORMATION	
FIRST CAR DUE (Service 3):	14:12
YOUR CAR DUE:	
TIME ALLOCATED:	25 mins
YOUR TRAVELLING TIME:	NIL
COMPETITORS DISTANCE TO SERVICE POINT	
COMPETITIVE:	36.44 km
TRANSPORT:	30.13 km
TOTAL KILOMETRES:	66.57 km

ADVICE	
DISTANCE FROM END OF SPECIAL STAGE:	10.97 km
AS FOR SERVICE POINT 2	
No servicing permitted on the netball court or the oval. Please keep entry/exits gates clear. Food & drink available from the club rooms courtesy of the local football club. Fuel available adjacent to the roundabout in the main shopping street (see map). Toilets available in the clubrooms	
Scores will be posted as they become available. This is the location for the division two break also. Recommend that trailers be left here as remaining service point in Division 2 has limited room only	

SERVICE POINT	4	Bellbird Hotel
----------------------	----------	-----------------------



SERVICE POINT 4

INFORMATION	
FIRST CAR DUE:	15:33
YOUR CAR DUE:	
TIME ALLOCATED:	25 mins inc transport
YOUR TRAVELLING TIME:	35 mins
COMPETITORS DISTANCE TO SERVICE POINT	
COMPETITIVE:	28.00 km
TRANSPORT:	29.49 km
TOTAL KILOMETRES:	57.49 km

ADVICE	
DISTANCE FROM END OF SPECIAL STAGE:	3.34 km
<p>Your are on private property, treat it with respect please, and take all your rubbish etc with you when you go. DO NOT leave any nasties about that will wreck mower blades. Drinks, ice creams, lollies etc are available at the hotel, it's not just a pub! Please use all the facilities and thank them for the use of their property.</p> <p>This service point will not handle larger vehicles or trailers, so please leave them at Orbost.</p>	

FROM SERVICE POINT 3 TO SERVICE POINT 4

DISTANCE		INSTRUCTION FROM Orbost to Bellbird Creek Hotel	SIGNPOST
TOTAL	PART		
0.00	0.00	TR out of oval (from western gateway)	
0.35	0.35	Giveaway then TL	A1 CANN RIVER
1.40	1.05	SO then FMR	(Orbost)
10.25	8.85	SO	"BROADRIBB RIVER"
17.10	6.85	SO – CAUTION Rally traffic turning left	(Murrungowar Rd)
26.70	9.60	SO CAUTION Spectator Traffic entering or turning	(Pows Rd)
30.00	3.30	SO	(Cape Conron)
35.50	5.50	SO	(Bemm River)
38.55	3.05	TR with care through gateway then THL to Service Area – SEE DIAGRAM	

SERVICE POINT 5 – ORBOST DIVISION 2 END – TEA BREAK

Refer to Diagram for Service Point 2

INFORMATION	
FIRST CAR DUE (Service 5):	17:19
YOUR CAR DUE:	
TIME ALLOCATED:	60 mins
YOUR TRAVELLING TIME:	35 mins
COMPETITORS DISTANCE TO SERVICE POINT	
COMPETITIVE:	42.27 km
TRANSPORT:	35.09 km
TOTAL KILOMETRES:	77.36 km

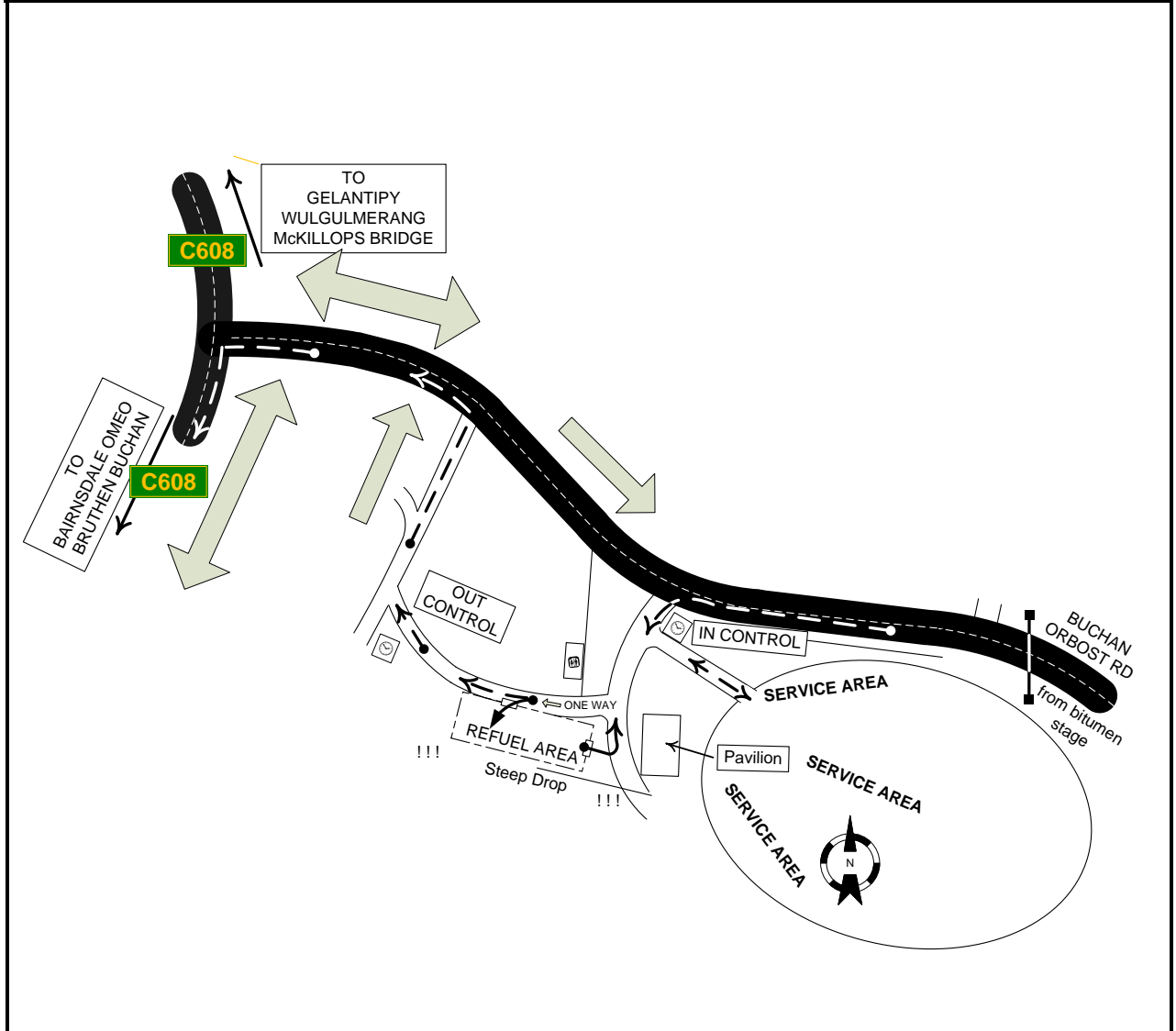
ADVICE	
DISTANCE FROM END OF SPECIAL STAGE:	5.04 km
AS FOR SERVICE POINTS 2 and 3	
No servicing permitted on the netball court or the oval. Please keep entry/exits gates clear. Food & drink available from the club rooms courtesy of the local football club. Fuel available adjacent to the roundabout in the main shopping street (see map). Toilets available in the clubrooms	
Scores will be posted as they become available.	
This is the location for the division two break also. Recommend that trailers be left here as remaining service point in Division 2 has limited room only	
The first stage after the division break is the bitumen competitive and cars will be leaving at ONE minute intervals	

FROM SERVICE POINT 4 TO SERVICE POINT 5

DISTANCE		INSTRUCTION FROM Bellbird Creek Hotel to Orbost	SIGNPOST
TOTAL	PART		
0.00	0.00	TL through Gateway CAUTION MAJOR HIGHWAY	
3.05	3.05	SO	(Bemm River)
11.85	8.80	SO Caution Spectator Traffic entering from Right	(Pows Rd)
37.15	25.30	SO	(Orbost)
38.20	1.05	TR off MR	ORBOST C612 BONANG
38.35	0.15	TL with care through gateway then KL to Service Area – KEEP CONTROL AREA AHEAD CLEAR	

SERVICE POINT	6	<i>Buchan</i>
----------------------	----------	---------------

DIAGRAM OF SERVICE AREA



INFORMATION	
FIRST CAR DUE:	21:26
YOUR CAR DUE:	
TIME ALLOCATED:	MINIMUM of 15 mins
YOUR TRAVELLING TIME:	1 hour
COMPETITORS DISTANCE TO SERVICE POINT	
COMPETITIVE:	33.79 km
TRANSPORT:	23.21 km
TOTAL KILOMETRES:	57.00 km

ADVICE	
DISTANCE FROM END OF SPECIAL STAGE:	4.52 km
<p>As we are running the bitumen stage at one minute intervals, then swapping the event back to two minutes, crews will book into the IN control shown on the above diagram at their correct time (one minute intervals) and will receive an OUT time which returns vehicles to 2 minute intervals. Later cars will have much more time than the 15 minutes allotted.</p>	
<p>Be aware of this.</p>	

FROM SERVICE POINT 5 (ORBOST) TO SERVICE POINT 6 (BUCHAN)

DISTANCE		INSTRUCTION FROM Orbost to Buchan	SIGNPOST
TOTAL	PART		
0.00	0.00	TR out of Oval (from western gate)	
0.35	0.35	GIVEWAY then TR	GIVEWAY MELBOURNE
35.40	35.05	80 km/h Sign	NOWA NOWA
35.80	0.40	TR	BUCHAN
36.10	0.30	KR	
42.80	6.70	TR FOLLOW MAIN ROAD	BUCHAN
70.00	27.20	BRIDGE then (100 m) TR	BUCHAN RIVER then ORBOST
70.25	0.25	TR into Service Area at Buchan Oval See Diagram (the more easterly opportunity)	

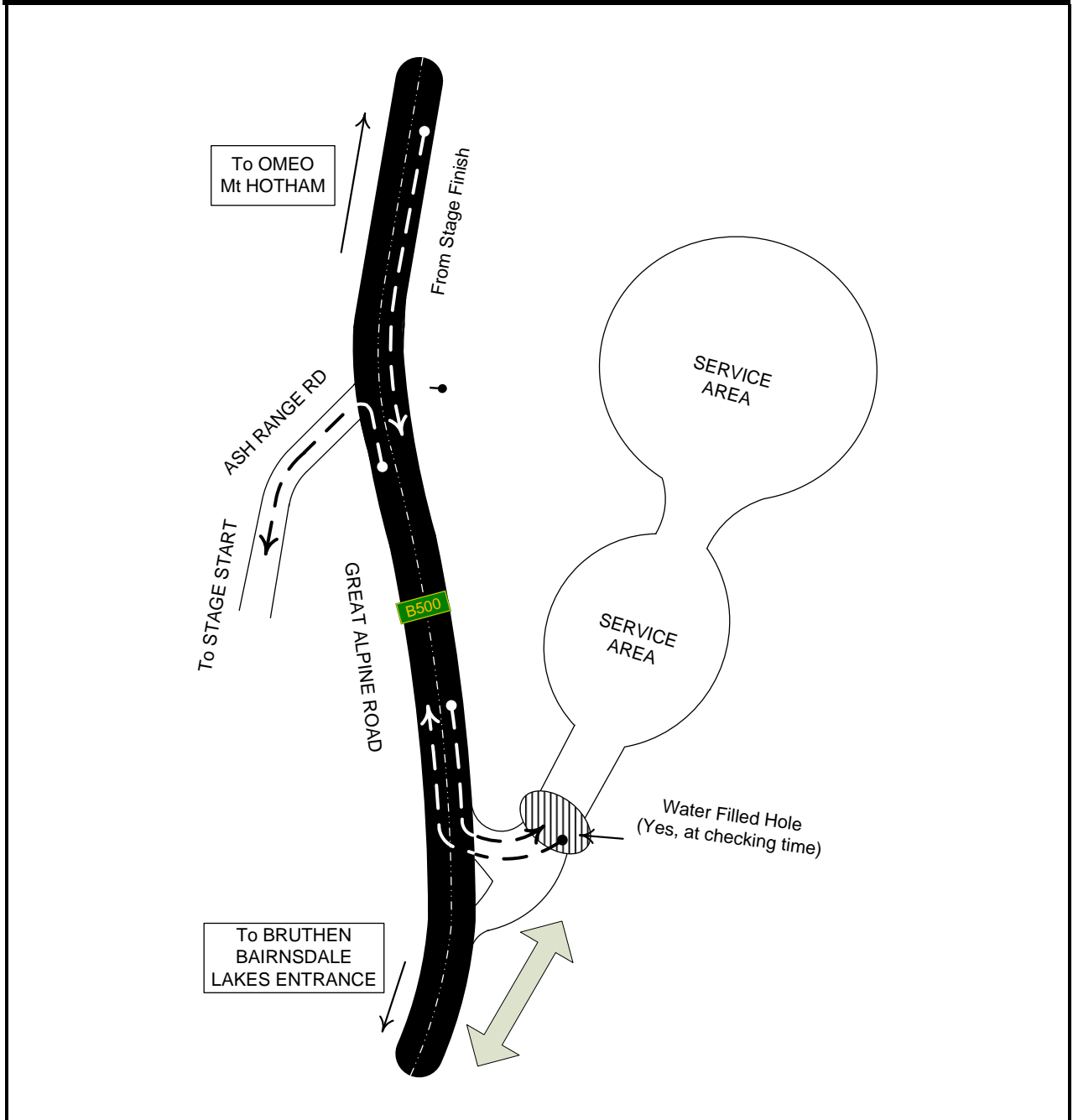
SERVICE POINT

7

Ash Range



DIAGRAM OF SERVICE AREA



SERVICE POINT 7

INFORMATION

FIRST CAR DUE:	23:25
YOUR CAR DUE:	
TIME ALLOCATED:	15 min inc
YOUR TRAVELLING TIME:	60 mins
COMPETITORS DISTANCE TO SERVICE POINT	
COMPETITIVE:	57.33 km
TRANSPORT:	44.56 km
TOTAL KILOMETRES:	101.89 km

ADVICE

DISTANCE FROM END OF SPECIAL STAGE: 29.56 km

Sorry, this was the best point we could find, but if you park judiciously, it will work. It's only a roadside clearing with possible water filled holes on its entry. Once again this service area is not suitable for trucks or trailers. Please leave them at Bruthen. This is all we've got available so please make the best of it.

No separate refuel location has been set up, so refuel with due care where you service.

FROM SERVICE POINT 6 TO SERVICE POINT 7 (ASH RANGE)

DISTANCE		INSTRUCTION FROM Buchan to Ash Range	SIGNPOST
TOTAL	PART		
0.00	0.00	TL from Buchan Oval (the more westerly opportunity)	
0.25	0.25	GIVEWAY then TL and head towards Bruthen	GIVEWAY BRUTHEN
27.55	27.30	TR	BRUTHEN
47.55	20.00	KR	(Swan Reach)
48.55	1.00	80 km/h sign	BRUTHEN
49.60	1.05	TR then FMR carefully until...	OME0 B500
66.55	16.95	TR off Main Road into Service Area	
		There's not much room, but should be sufficient. Watch the potentially water filled holes at the entrance (seriously).	

FROM SERVICE POINT 7 TO SERVICE POINT 8 (LAKES ENTRANCE OVERNIGHT STOP)

DISTANCE		INSTRUCTION FROM Ash Range to Lakes Entrance	SIGNPOST
TOTAL	PART		
0.00	0.00	TL back on Alpine Rd and return to Bruthen	
17.00	17.00	TR	BAIRNSDALE
20.30	3.30	TL	(C605 Swan Reach)
25.80	5.30	SO. Rally cars will be merging from your right on their way to the finish of Division 3. No time has been allowed for service. There are residents close by. Please have consideration for the lateness of the hour.	(corner of Swan Reach and Duncan's Rds)
26.25	0.45	SO	(Stephensons Rd)
33.60	7.35	GIVEWAY then TL	LAKES ENTRANCE
46.35	12.75	60 km/h Sign. Entering Lakes Entrance	LAKES ENTRANCE
46.55	0.20	Rally cars TR to DIVISION END CONTROL The control is located about 300 metres along the entrance road to the hotel	KALIMNA HOTEL

SERVICE POINT 8 (strictly the Overnight Break)

INFORMATION	
FIRST CAR DUE:	00:44
YOUR CAR DUE:	
TIME ALLOCATED:	not applicable
YOUR TRAVELLING TIME:	60 mins
COMPETITORS DISTANCE TO SERVICE POINT	
COMPETITIVE:	34.73 km
TRANSPORT:	31.04 km
TOTAL KILOMETRES:	65.77 km

ADVICE	
DISTANCE FROM END OF SPECIAL STAGE:	21.00 km
Intervention point at 25.80 km, where you can meet your crew.	
Note the areas banned from servicing, and please keep in mind the time of night as you pass quite close to occupied houses	
With the large number of entrants and service crews for the event, parking at the division end could be difficult, so please make arrangements to reduce the number of vehicles attached to your servicing effort within about an hour of your crew booking into the end control.	

DIAGRAM ON PAGE 11

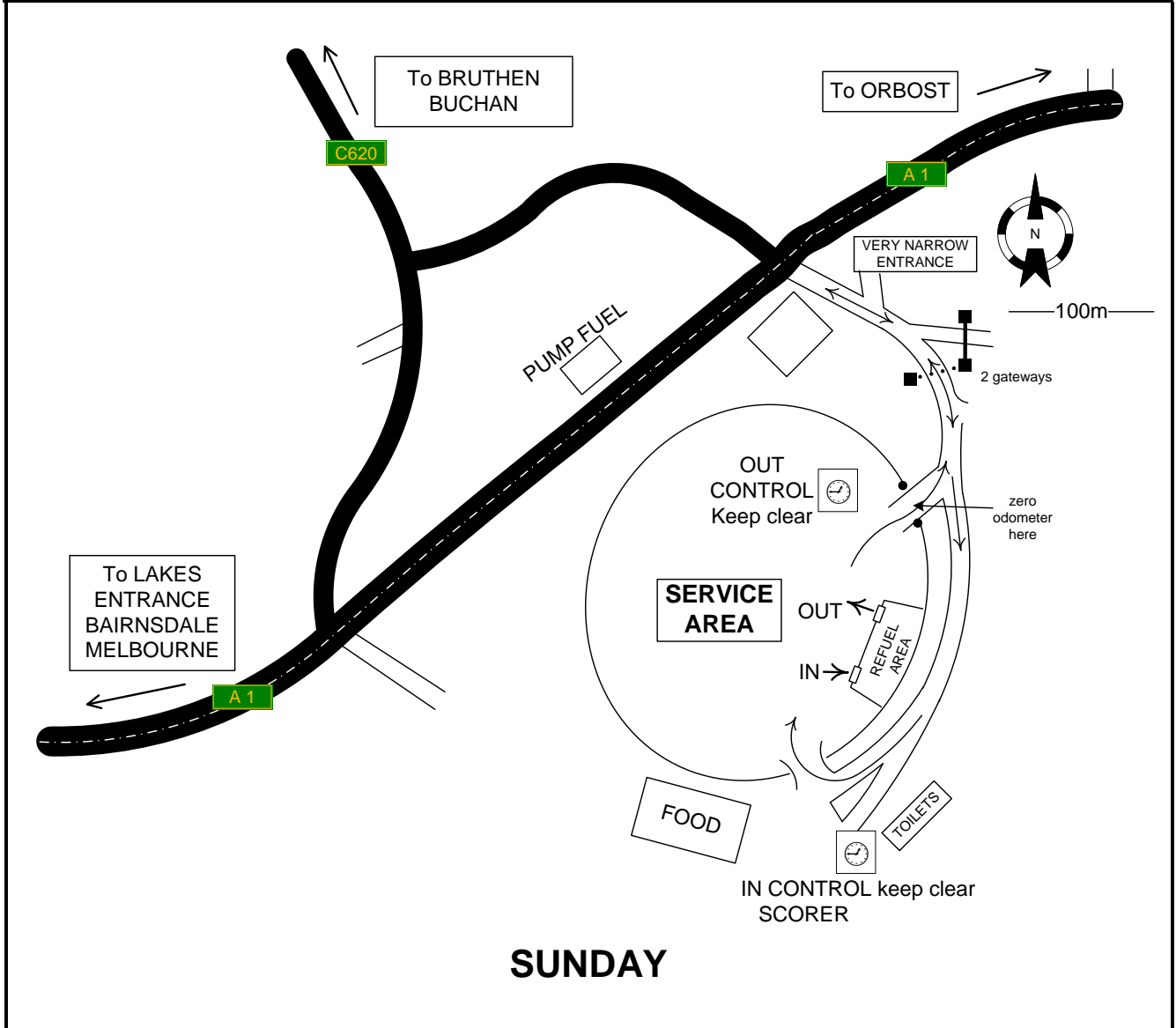
SERVICE POINTS

9 & 10

Nowa Nowa



DIAGRAM OF SERVICE AREA



SERVICE POINT 9

INFORMATION

FIRST CAR DUE:	10:40
YOUR CAR DUE:	
TIME ALLOCATED:	20 mins
YOUR TRAVELLING TIME:	20 mins
COMPETITIVE:	15.65 km
TRANSPORT:	23.87 km
TOTAL KILOMETRES:	39.52 km

ADVICE

DISTANCE FROM END OF SPECIAL STAGE: 8.04 km

Once again we've been fortunate to secure an area large enough with facilities to make things more comfortable for all. The Pony Club are putting on lunches, and from first-hand experience, the choice is incredible and great value. Please leave the area clean and tidy when finished.

There will be a lot of people in the area this weekend due to a local festival. So take it easy and remember that your competitors can be penalised for your indiscretions

FROM OVERNIGHT STOP TO SERVICE POINTS 9 & 10

DISTANCE		INSTRUCTION FROM Lakes Entrance to Nowa Nowa	SIGNPOST
TOTAL	PART		
		SAME AS ROUTE TO SERVICE POINT 1 from yesterday's start point in the centre of Lakes Entrance	
0.00	0.00	SO at traffic lights at corner of The Esplanade & Myer St in Lakes Entrance (heading east)	(Myer Street)
4.00	4.00	100 km/h sign	
21.40	17.40	80 km/h sign	NOWA NOWA
21.70	0.30	SO then FMR	(Buchan)
22.00	0.30	TR off bitumen onto gravel road Caution 2 way rally traffic. 10 km/h RESTRICTED SPEED ZONE	
22.10	0.10	BR through gateway then SO	
22.30	0.20	TR onto oval through southern (further) gate, refer to attached diagram (PAGE 11) for service and refuel areas	
		WAIT FOR SECOND SERVICE OPPORTUNITY then proceed to northern gate, zero odometer and refer to next route chart (to finish)	

SERVICE POINT 10

INFORMATION	
FIRST CAR DUE:	12:20
YOUR CAR DUE:	
TIME ALLOCATED:	35 mins
YOUR TRAVELLING TIME:	NIL
COMPETITORS DISTANCE TO SERVICE POINT	
COMPETITIVE:	64.74 km
TRANSPORT:	19.02 km
TOTAL KILOMETRES:	83.76 km

ADVICE	
DISTANCE FROM END OF SPECIAL STAGE:	1.60 km
<p>And for a second time, we've been fortunate to secure an area large enough with such facilities. The Pony Club are putting on lunches, and from first-hand experience, the choice is incredible and great value. Please leave the area clean and tidy when finished. There will be a lot of people in the area this weekend due to a local festival. So take it easy and remember that your competitors can be penalised for your indiscretions</p>	

TO KALIMNA WEST OR BUST

INFORMATION	
FIRST CAR DUE:	13:50
YOUR CAR DUE:	
TIME ALLOCATED:	FINISH
YOUR TRAVELLING TIME:	25 mins
COMPETITORS DISTANCE TO SERVICE POINT	
COMPETITIVE:	37.07 km
TRANSPORT:	16.71 km
TOTAL KILOMETRES:	53.78 km

ADVICE	
DISTANCE FROM END OF SPECIAL STAGE:	7.63 km
There will not be enough room for all cars at the finish, so you will need to arrange for "car pooling" if you are staying for the after event function.	
Don't park in my motel parking bay	

TO SERVICE POINT 11 (THE FINISH)

DISTANCE		INSTRUCTION FROM Nowa Nowa to Lakes Entrance FINISH	SIGNPOST
TOTAL	PART		
0.00	0.00	From the northern gateway, TL then 30 metres, SO through gateway, uphill	
0.15	0.15	STOP then TL onto MR	
0.55	0.40	SO	(Buchan)
18.25	17.70	90 km/h Sign	LAKES ENTRANCE
22.10	3.85	50 km/h Sign	
22.20	0.10	SO at traffic lights	
24.20	2.00	SO at roundabout	
25.40	1.20	TL	KALIMNA HOTEL
25.75	0.35	Finish in hotel	

NO SERVICE AREAS

In order to avoid massive congestion on gravel roads, and inconvenience, noise and dust to residents, certain shire and forestry roads have been nominated as **No Service** areas. Crews found in these areas will be reported to the Stewards for the appropriate action to be taken. These areas are clearly indicated in the Competitors Route Instructions, and are described below.

Transport Section	No Service Areas 
Division One – Saturday	
A	From distance 10.66 km (Casey Ck Rd) to Start Control
B	From Finish Control on Long Hill Tk to the Princes Highway Stockyard Break from Nowa Nowa – Bruthen Road to Start Control
C	Lambournes Break at Finish Control Wairewa Rd from distance 6.44 km to Start Control
D	Entire Transport between the two Competitive Sections
E	Ostlers Gap Rd at Finish Control
Division Two – Saturday	
F	South Boundary Rd from distance 6.44 km to Start Control
G	Storers Tk at Finish Control Dynamite Ck Tk at Start Control
H	Entire Transport between the two Competitive Sections (Yalmy Rd)
I	Yalmy Rd from Finish Control until distance 6.54 km
J	Murrungowar Rd from Princes Hwy (distance 17.25 km) to Start Control (distance 26.15 km)
K	Bendoc Ridge Rd from Finish Control to Princes Hwy Emphield Tk from Princes Highway to Start Control
L	Finish Control at Dyers Ck Rd to the Princes Hwy. Coulsons Rd north of the Princes Hwy to Start Control
M	South Boundary Rd from Finish Control
Division Three – Saturday Night	
N	The Orbost Buchan Rd in its entirety
O	From Finish Control on Orbost Buchan Rd to entry to Buchan Oval
P	From Nowa Nowa – Buchan Rd (distance 8.21 km) to Start Control (distance 8.59 km)
Q	Entire Transport between the two Competitive Sections except for the 50 metres of Nowa Nowa – Buchan Rd between Canni Ck Rd and Buchan South Rd.
R	Sandy Creek Rd at Finish Control and Ash Range Rd to Start Control
S	Entire Transport between the two Competitive Sections
T	From Finish Control to the Interception Point at the corner of Swan Reach and Duncan Rds
Division Four – Sunday	
U	Entry track from Bruces Rd to Start Control
V	Entire Transport between the two Competitive Sections
W	Blackfellows Rd from Finish Control and Burnt Bridge Rd to Start Control
X	Rules Rd between Snuff Gully Rd and Princes Hwy
Y	Kennys Rd from Bruthen – Buchan Rd to Start Control
Z	Reformatory Rd from Finish Control and Six Mile Rd to Start Control
AA	Frog Hollow Rd from Finish Control and Gorge Rd to Start Control
BB	Gorge Rd from Finish Control to Princes Hwy
CC	Lambournes Break from Bruthen – Nowa Nowa Rd to Start Control
DD	Entire Transport between the two Competitive Sections except for the 480 metres of Bruthen – Buchan Rd from Prices Break (distance 0.17 km) to Boundary Rd (distance 0.65 km)
EE	Bruces Rd from Finish Control to Princes Hwy

200711102345



Alpine Rally 2007



Incident Report (to be inserted)