

HRA 2013 OLD BP RALLY

Supplied Maps

Division Two

(Benalla to Kerang)

This package consist of 7 pages including this page containing the following labelled maps:

250 B

250C

50A

250 D

250 E

25A

Please check that you have a complete set.

Kilometers

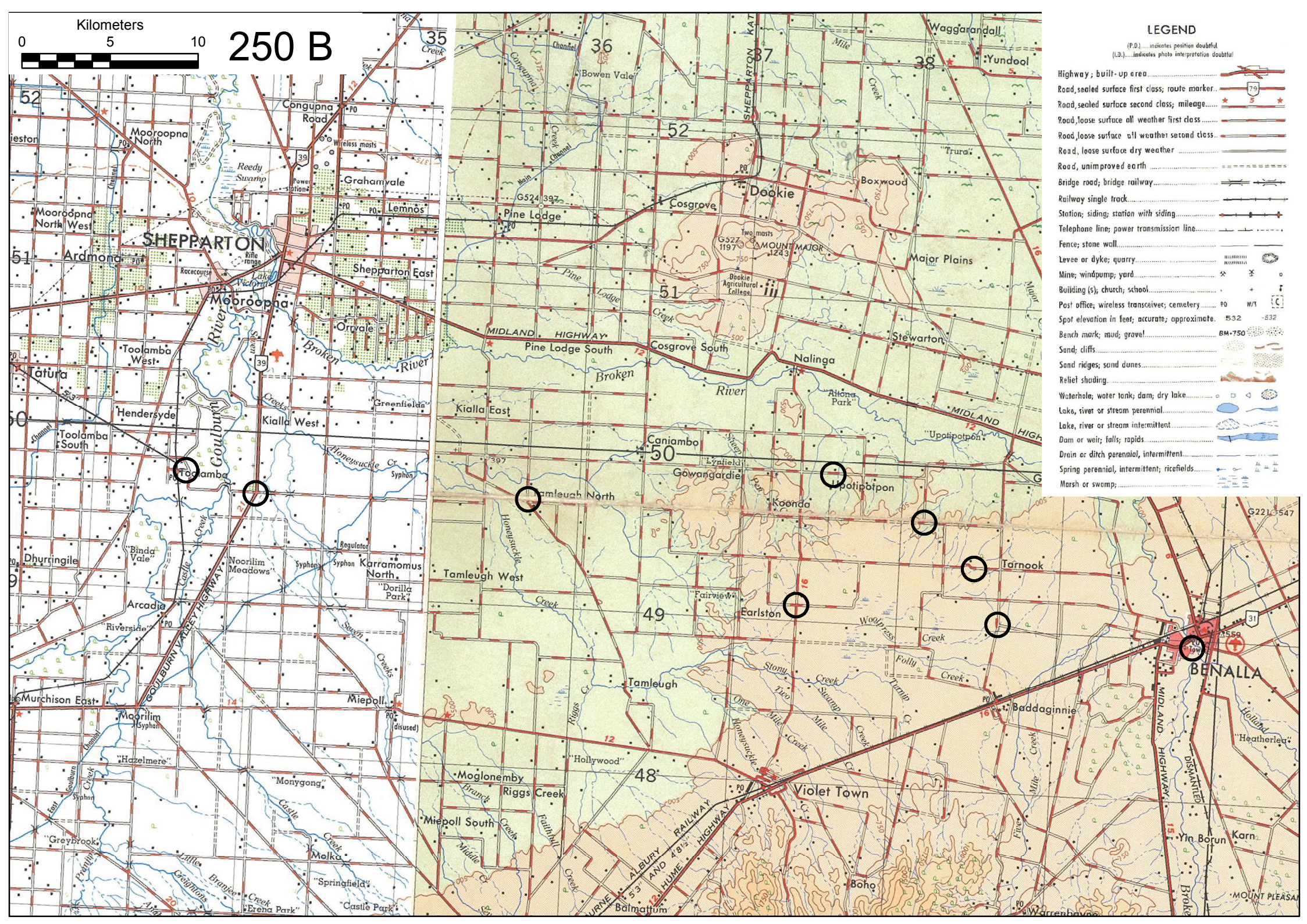


250 B

LEGEND

(P.D.) indicates position doubtful
(I.D.) indicates photo interpretation doubtful

- Highway; built-up area
- Road, sealed surface first class; route marker
- Road, sealed surface second class; mileage
- Road, loose surface all weather first class
- Road, loose surface all weather second class
- Road, loose surface dry weather
- Road, unimproved earth
- Bridge road; bridge railway
- Railway single track
- Station; siding; station with siding
- Telephone line; power transmission line
- Fence; stone wall
- Levee or dyke; quarry
- Mine; windpump; yard
- Building (s); church; school
- Post office; wireless transceiver; cemetery
- Spot elevation in feet; accurate; approximate
- Bench mark; mud; gravel
- Sand; duffs
- Sand ridges; sand dunes
- Relief shading
- Waterhole; water tank; dam; dry lake
- Lake, river or stream perennial
- Lake, river or stream intermittent
- Dam or weir; falls; rapids
- Drain or ditch perennial, intermittent
- Spring perennial, intermittent; ricefields
- Marsh or swamp



Kilometers

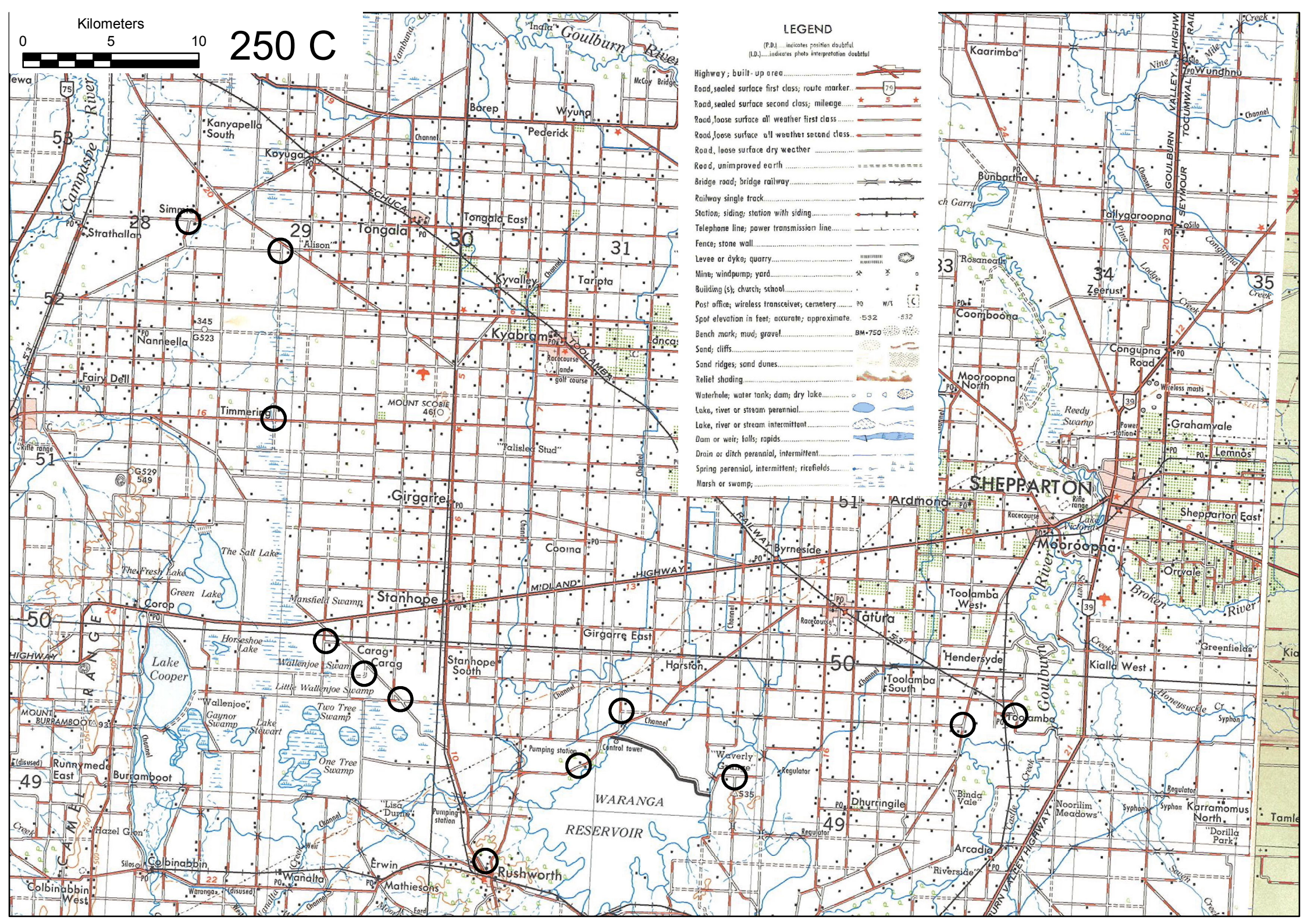
250 C



LEGEND

(P.D.) indicates position doubtful (I.D.) indicates photo interpretation doubtful

- Highway, built-up area
- Road, sealed surface first class; route marker
- Road, sealed surface second class; mileage
- Road, loose surface all weather first class
- Road, loose surface all weather second class
- Road, loose surface dry weather
- Road, unimproved earth
- Bridge road; bridge railway
- Railway single track
- Station; siding; station with siding
- Telephone line; power transmission line
- Fence; stone wall
- Levee or dyke; quarry
- Mine; windpump; yard
- Building (s); church; school
- Post office; wireless transmitter; cemetery
- Spot elevation in feet; accurate; approximate
- Bench mark; mud; gravel
- Sand; cliffs
- Sand ridges; sand dunes
- Relief shading
- Waterhole; water tank; dam; dry lake
- Lake, river or stream perennial
- Lake, river or stream intermittent
- Dam or weir; falls; rapids
- Drain or ditch perennial, intermittent
- Spring perennial, intermittent; ricefields
- Marsh or swamp



Kilometers



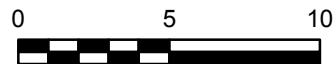
50 A



LEGEND

Build-up area.....		Building (s); church; school.....		Ricefields; dry lake or claypan.....
Road sealed surface first class; route marker.....		Post office; telegraph office; wireless transceiver.....	PO T W/T	Lake; river or stream perennial.....
Road sealed surface second class; drawbridge.....		Yards; cemetery; racecourse.....		Lake; river or stream intermittent.....
Road loose surface all weather; embankment.....		Control point major, minor; astronomical.....		Dam or weir; falls; rapids.....
Road loose surface dry weather; cutting.....		Bench mark; spot elevation in feet.....	BM +750 -750	Lock large, small; sluice gate.....
Road unimproved earth; gate; cattle grid.....		Mud; gravel; sand.....		Drain or channel perennial intermittent.....
Track, foot or pack; footbridge.....		Sand ridges; sand dunes.....		Spring perennial, intermittent; conduit elevated.....
Bridge road; bridge railway; tunnel railway.....		Contours with value; depression contours.....		Waterhole; water tank; dam.....
Railway multiple track; station; siding.....		Auxiliary contour; form lines.....		Breakwater; pier, dock or wharf.....
Railway single track; station with siding.....		Cliff inland; cliff coastal.....		Fathom line; low water mark; lighthouse.....
Light railway or tramway.....		Forest dense; forest medium.....		Wreck sunken, exposed; vessel anchorage.....
Telephone line; power transmission line.....		Forest coniferous or pine plantation; scrub.....		Shoal with soundings.....
Fence; stone wall; quarry.....		Vineyard; orchard or plantation.....		Rocks submerged, bare or awash.....
Mine; windpump; levee or dyke.....		Marsh or swamp; mangroves.....		Reef, rocky or coral.....

Kilometers

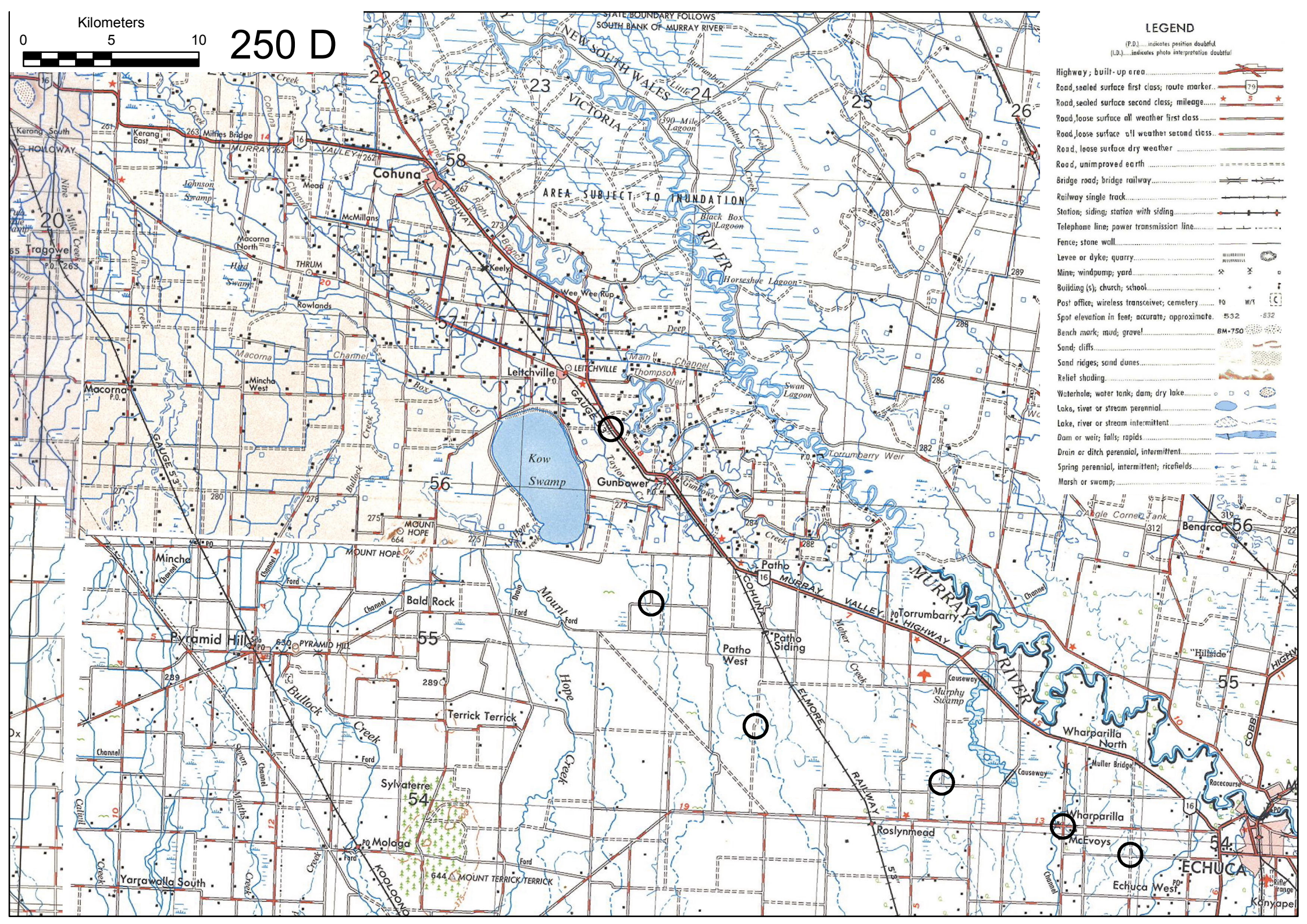


250 D

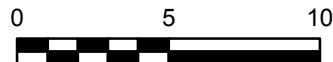
LEGEND

(P.O.)...indicates position doubtful
(I.D.)...indicates photo interpretation doubtful

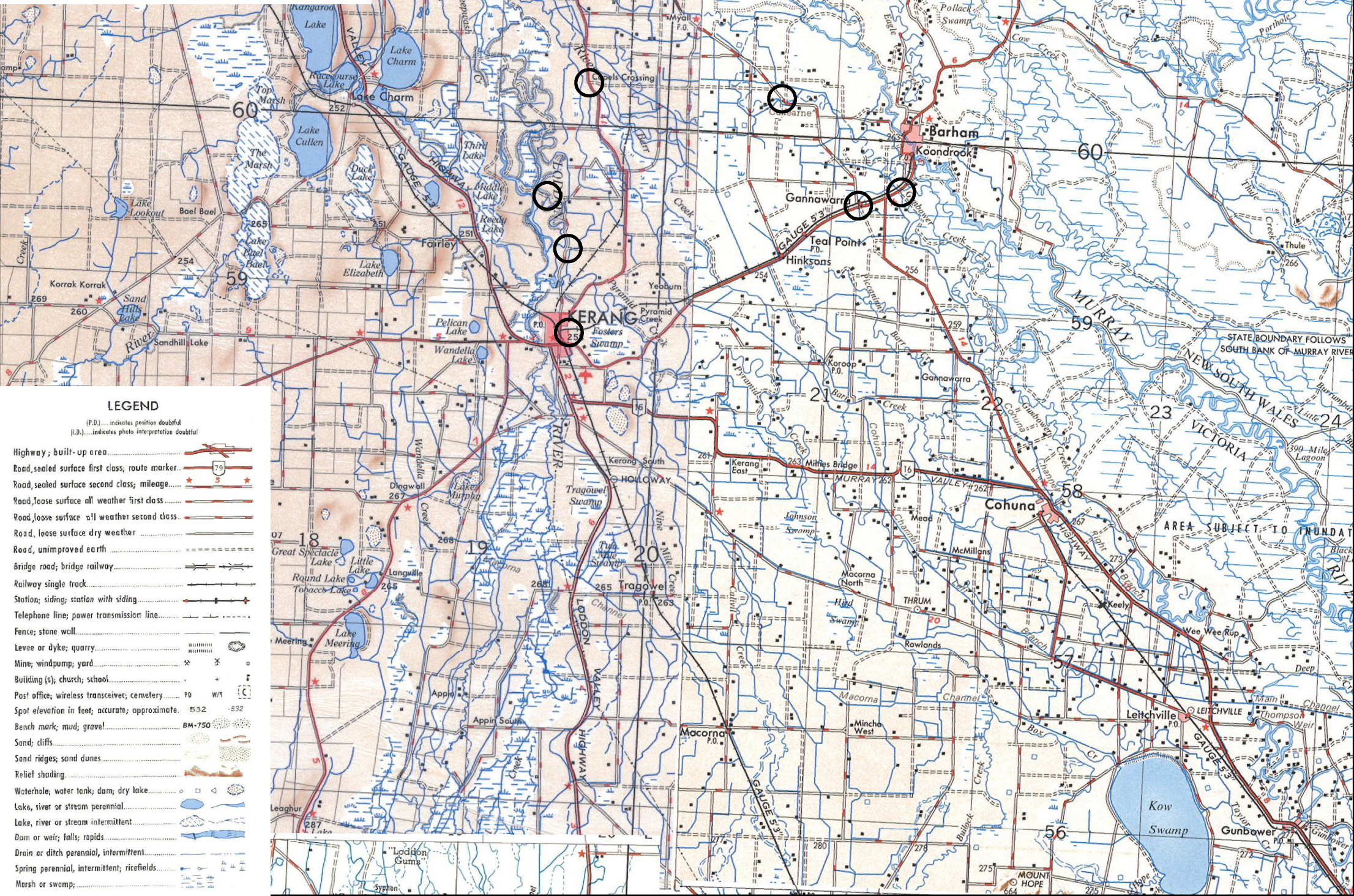
- Highway, built-up area.....
- Road, sealed surface first class; route marker.....
- Road, sealed surface second class; mileage.....
- Road, loose surface all weather first class.....
- Road, loose surface all weather second class.....
- Road, loose surface dry weather.....
- Road, unimproved earth.....
- Bridge road; bridge railway.....
- Railway single track.....
- Station; siding; station with siding.....
- Telephone line; power transmission line.....
- Fence; stone wall.....
- Levee or dyke; quarry.....
- Mine; windpump; yard.....
- Building (s); church; school.....
- Post office; wireless transceiver; cemetery.....
- Spot elevation in feet; accurate; approximate.....
- Bench mark; mud; grave!.....
- Sand; cliffs.....
- Sand ridges; sand dunes.....
- Relief shading.....
- Waterhole; water tank; dam; dry lake.....
- Lake, river or stream perennial.....
- Lake, river or stream intermittent.....
- Dam or weir; falls; rapids.....
- Drain or ditch perennial, intermittent.....
- Spring perennial, intermittent; ricefields.....
- Marsh or swamp;.....



Kilometers



250 E



LEGEND

(P.D.).....indicates position doubtful
 (I.S.).....indicates photo interpretation doubtful

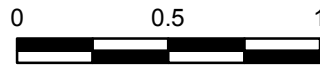
- Highway, built-up area.....
- Road, sealed surface first class, route marker.....
- Road, sealed surface second class, mileage.....
- Road, loose surface all weather first class.....
- Road, loose surface all weather second class.....
- Road, loose surface dry weather.....
- Road, unimproved earth.....
- Bridge road; bridge railway.....
- Railway single track.....
- Station; siding; station with siding.....
- Telephone line; power transmission line.....
- Fence; stone wall.....
- Levee or dyke; quarry.....
- Mine; windpump; yard.....
- Building (s); church; school.....
- Post office; wireless transceiver; cemetery.....
- Spot elevation in feet; accurate; approximate.....
- Bench mark; mud; gravel.....
- Sand; cliffs.....
- Sand ridges; sand dunes.....
- Relief shading.....
- Waterhole; water tank; dam; dry lake.....
- Lake, river or stream perennial.....
- Lake, river or stream intermittent.....
- Dam or weir; falls; rapids.....
- Drain or ditch perennial, intermittent.....
- Spring perennial, intermittent; ricefields.....
- Marsh or swamp;.....

FORESTS
COMMISSION
QUARTERS

KOONDROOK

MCKENZIE BEND

Kilometers



25 A

GRIGG

RAILWAY

CLUMP BEND

114

112

113

111

110

CONDIDORIOS
BRIDGE
CHINAMAN
BEND

SOVEREIGN
BEND

109
Marshall
Lagoon

108

KERANG
FROM KERANG



115

116

117

118

119

120

107

106

105

104

COUGHLAN
TRACK

CENTRE
TRACK

Dry Swamp

RIVER
TRACK

Mul

121

DRY SWAMP
TRACK

LONG PLAIN
SPUR

TRACK
TRACK

TRACK
TRACK

103

102

122

123

LEGEND

- Highway
- Sealed Road
- Surfaced Road
- Earth Road
- Track
- Reserved Forest
- Perennial Swamp
- Non-Perennial Swamp
- Protected Forest
- Wildlife Sanctuary
- Levee
- Fire Place

SAFE

NOTE: "A Sanctuary under the Wildlife Act means no person shall hunt or wilfully disturb wildlife within the area proclaimed."

