

HRA 2013 OLD BP RALLY

Supplied Maps

Division **Four**

(Jeparit to Ballarat)

This package consist of 8 pages including this page containing the following labelled maps:

250L

100N

100P

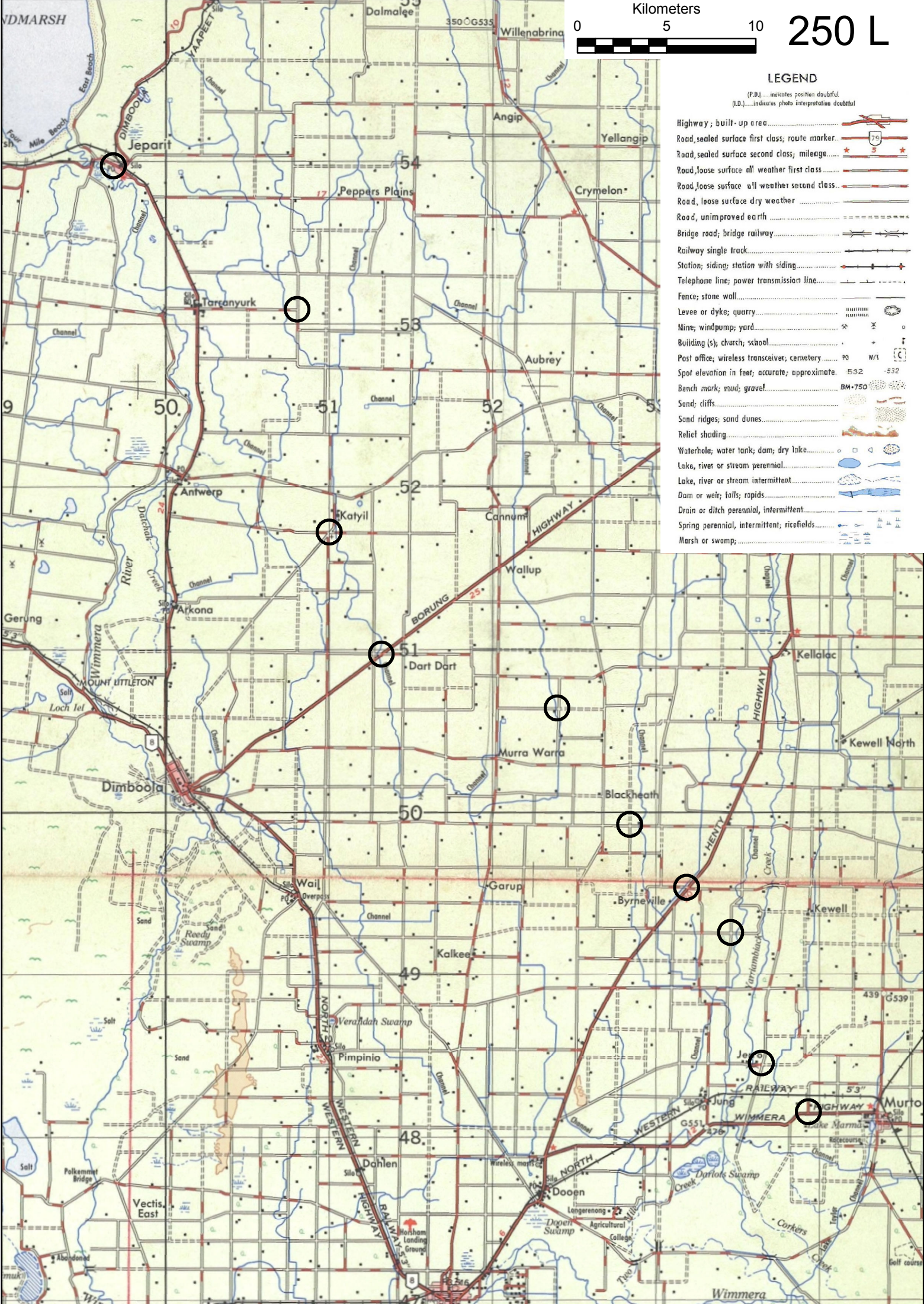
250M

25B

25C

100Q

Please check that you have a complete set.



Kilometers



250 L

LEGEND

(P.D.) indicates position doubtful
(L.D.) indicates photo interpretation doubtful

- Highway; built-up area
- Road, sealed surface first class; route marker
- Road, sealed surface second class; mileage
- Road, loose surface all weather first class
- Road, loose surface all weather second class
- Road, loose surface dry weather
- Road, unimproved earth
- Bridge road; bridge railway
- Railway single track
- Station; siding; station with siding
- Telephone line; power transmission line
- Fence; stone wall
- Levee or dyke; quarry
- Mine; windpump; yard
- Building (s); church; school
- Post office; wireless transmitter; cemetery
- Spot elevation in feet; accurate; approximate
- Bench mark; mud; gravel
- Sand; cliffs
- Sand ridges; sand dunes
- Relief shading
- Waterhole; water tank; dam; dry lake
- Lake, river or stream perennial
- Lake, river or stream intermittent
- Dam or weir; falls; rapids
- Drain or ditch perennial, intermittent
- Spring perennial, intermittent; ricefields
- Marsh or swamp

Kilometers



100 N



LEGEND

(P.D.) indicates position doubtful
(I.D.) indicates photo interpretation doubtful

- Highway; built-up area.....
- Road, sealed surface first class; route marker.....
- Road, sealed surface second class; mileage.....
- Road, loose surface all weather first class.....
- Road, loose surface all weather second class.....
- Road, loose surface dry weather.....
- Road, unimproved earth.....
- Bridge road; bridge railway.....
- Railway single track.....
- Station; siding; station with siding.....
- Telephone line; power transmission line.....
- Fence; stone wall.....
- Levee or dyke; quarry.....
- Mine; windpump; yard.....
- Building (s), church; school.....
- Post office; wireless transceiver; cemetery.....
- Spot elevation in feet; accurate; approximate.....
- Bench mark; mud; gravel.....
- Sand; cliffs.....
- Sand ridges; sand dunes.....
- Relief shading.....
- Waterhole; water tank; dam; dry lake.....
- Lake, river or stream perennial.....
- Lake, river or stream intermittent.....
- Dam or weir; falls; rapids.....
- Drain or ditch perennial, intermittent.....
- Spring perennial, intermittent; ricefields.....
- Marsh or swamp;.....

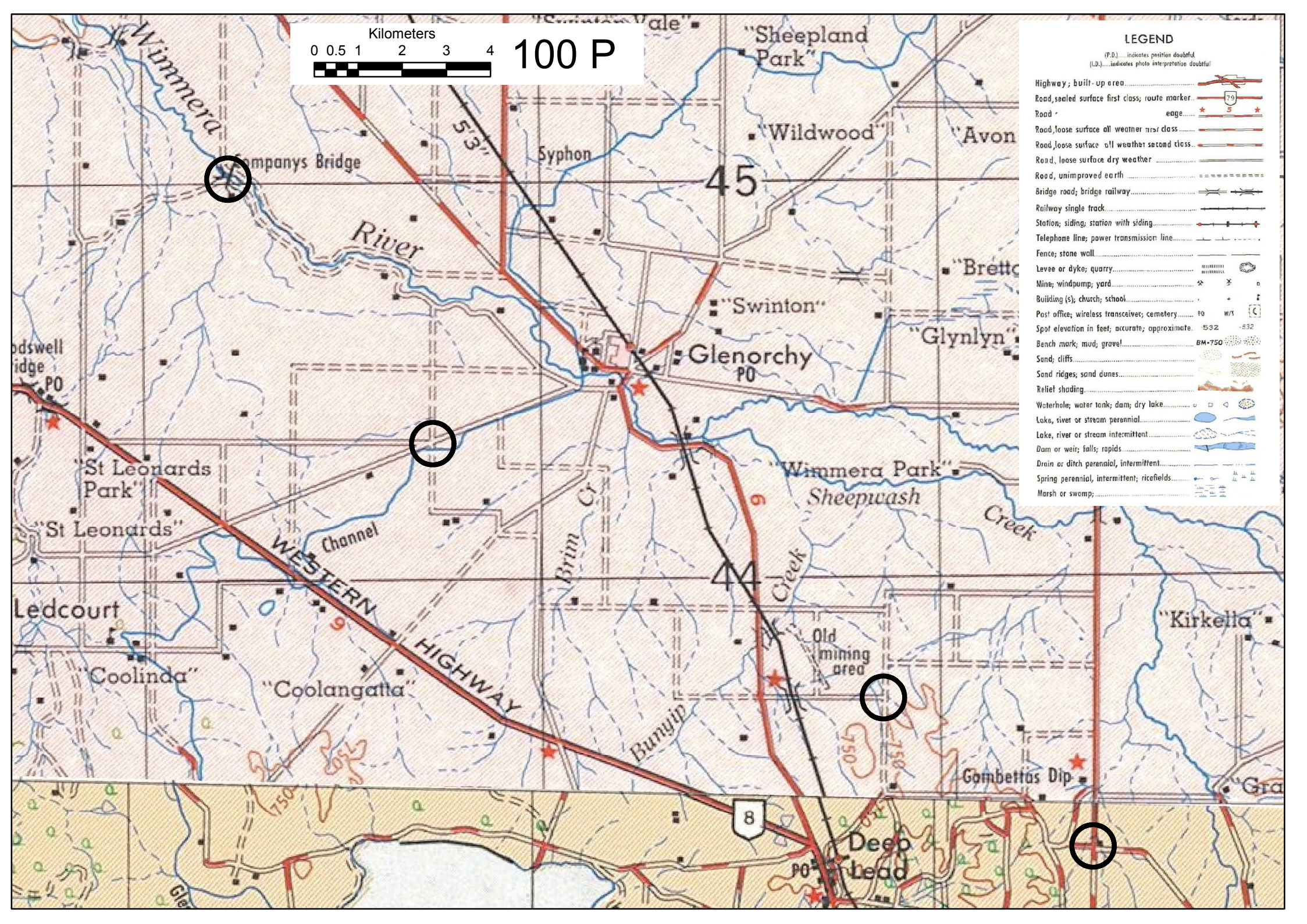
Kilometers
0 0.5 1 2 3 4

100 P

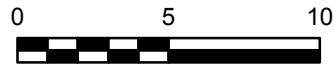
LEGEND

(P.D.) indicates position doubtful
(I.D.) indicates photo interpretation doubtful

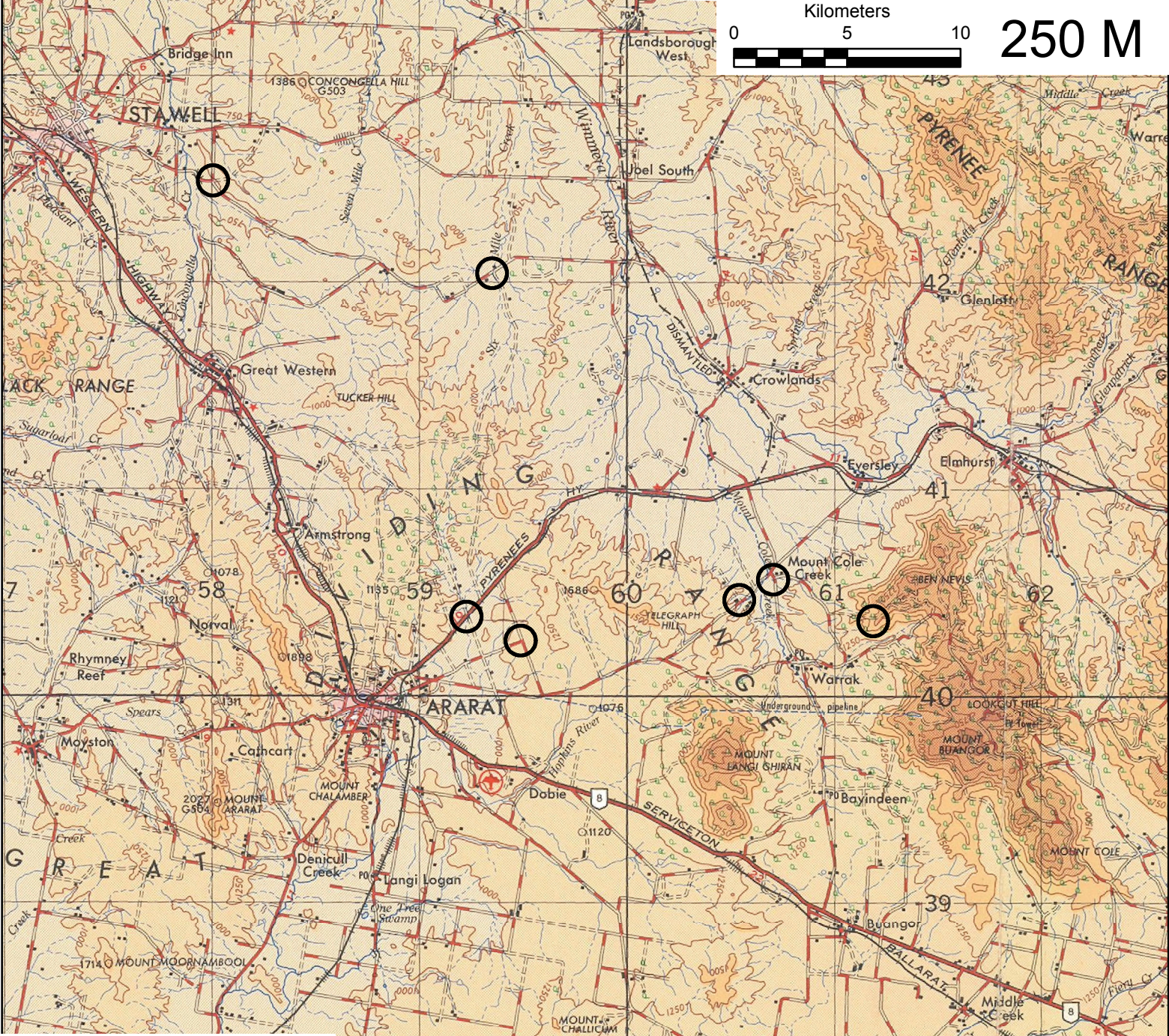
- Highway; built-up area
- Road, sealed surface first class; route marker
- Road
- Road, loose surface all weather first class
- Road, loose surface all weather second class
- Road, loose surface dry weather
- Road, unimproved earth
- Bridge road; bridge railway
- Railway single track
- Station; siding; station with siding
- Telephone line; power transmission line
- Fence; stone wall
- Levee or dyke; quarry
- Mine; windpump; yard
- Building (s); church; school
- Post office; wireless transceiver; cemetery
- Spot elevation in feet, accurate; approximate
- Bench mark; mud; gravel
- Sand; cliffs
- Sand ridges; sand dunes
- Relief shading
- Waterhole; water tank; dam; dry lake
- Lake, river or stream perennial
- Lake, river or stream intermittent
- Dam or weir; falls; rapids
- Drain or ditch perennial, intermittent
- Spring perennial, intermittent; ricefields
- Marsh or swamp



Kilometers



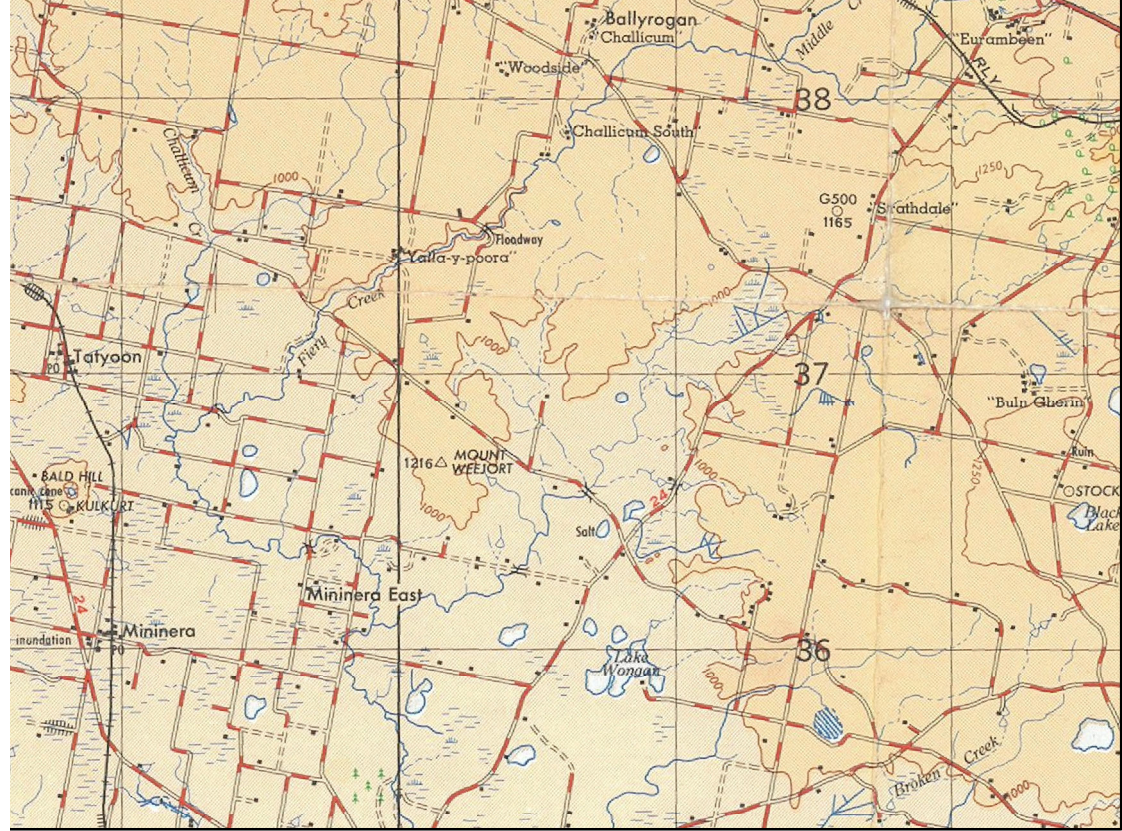
250 M




LEGEND

(P.D.) indicates position doubtful (I.D.) indicates photo interpretation doubtful

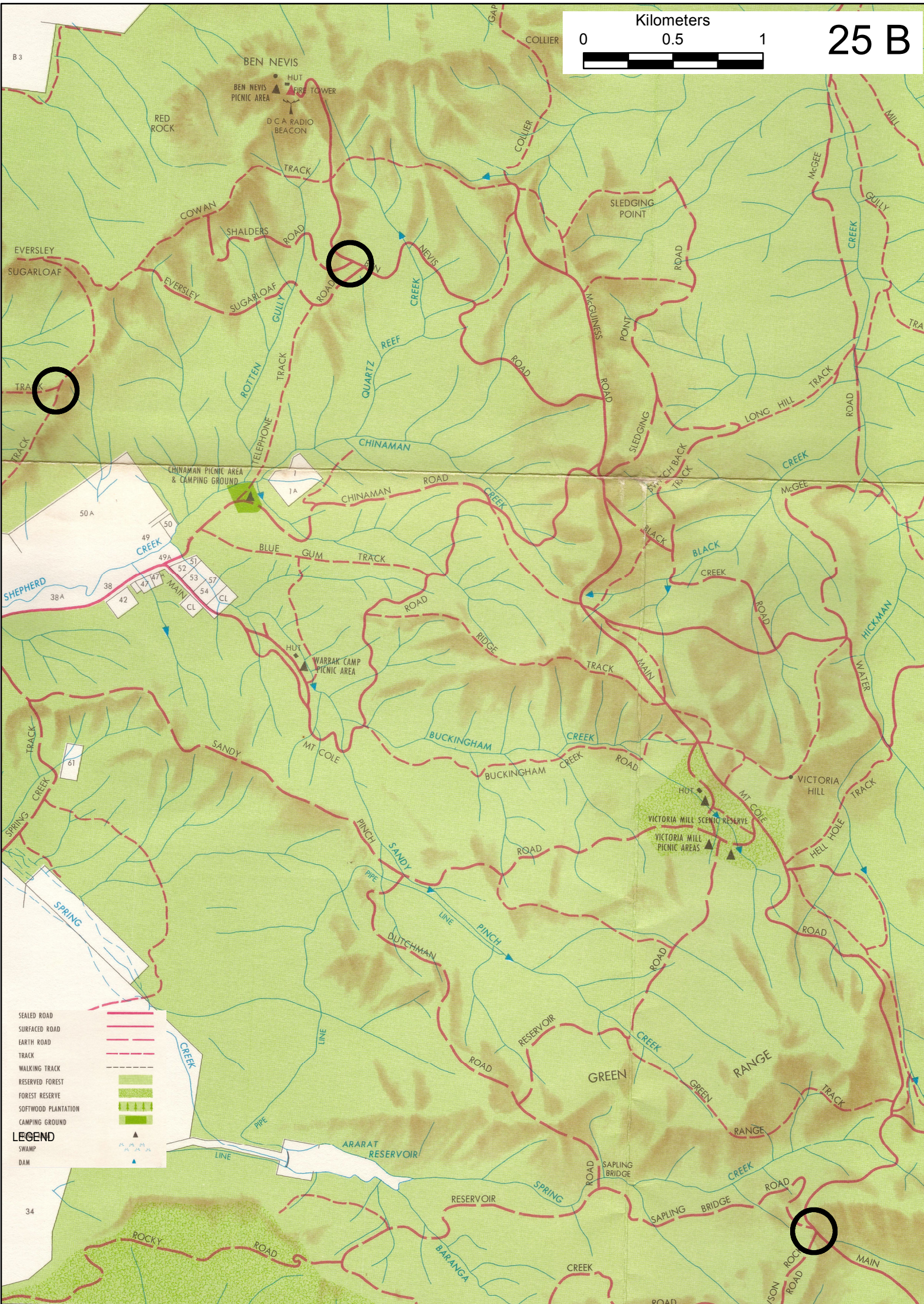
- Highway, built-up area
- Road, sealed surface first class; route marker
- Road, sealed surface second class; mileage
- Road, loose surface all weather first class
- Road, loose surface all weather second class
- Road, loose surface dry weather
- Road, unimproved earth
- Bridge road; bridge railway
- Railway single track
- Station; siding; station with siding
- Telephone line; power transmission line
- Fence; stone wall
- Levee or dyke; quarry
- Mine; windpump; yard
- Building (s); church; school
- Post office; wireless transceives; cemetery
- Spot elevation in feet; accurate; approximate
- Bench mark; mud; gravel
- Sand; cliffs
- Sand ridges; sand dunes
- Relief shading
- Waterhole; water tank; dam; dry lake
- Lake, river or stream perennial
- Lake, river or stream intermittent
- Dam or weir; falls; rapids
- Drain or ditch perennial, intermittent
- Spring perennial, intermittent; ricefields
- Marsh or swamp



Kilometers



25 B



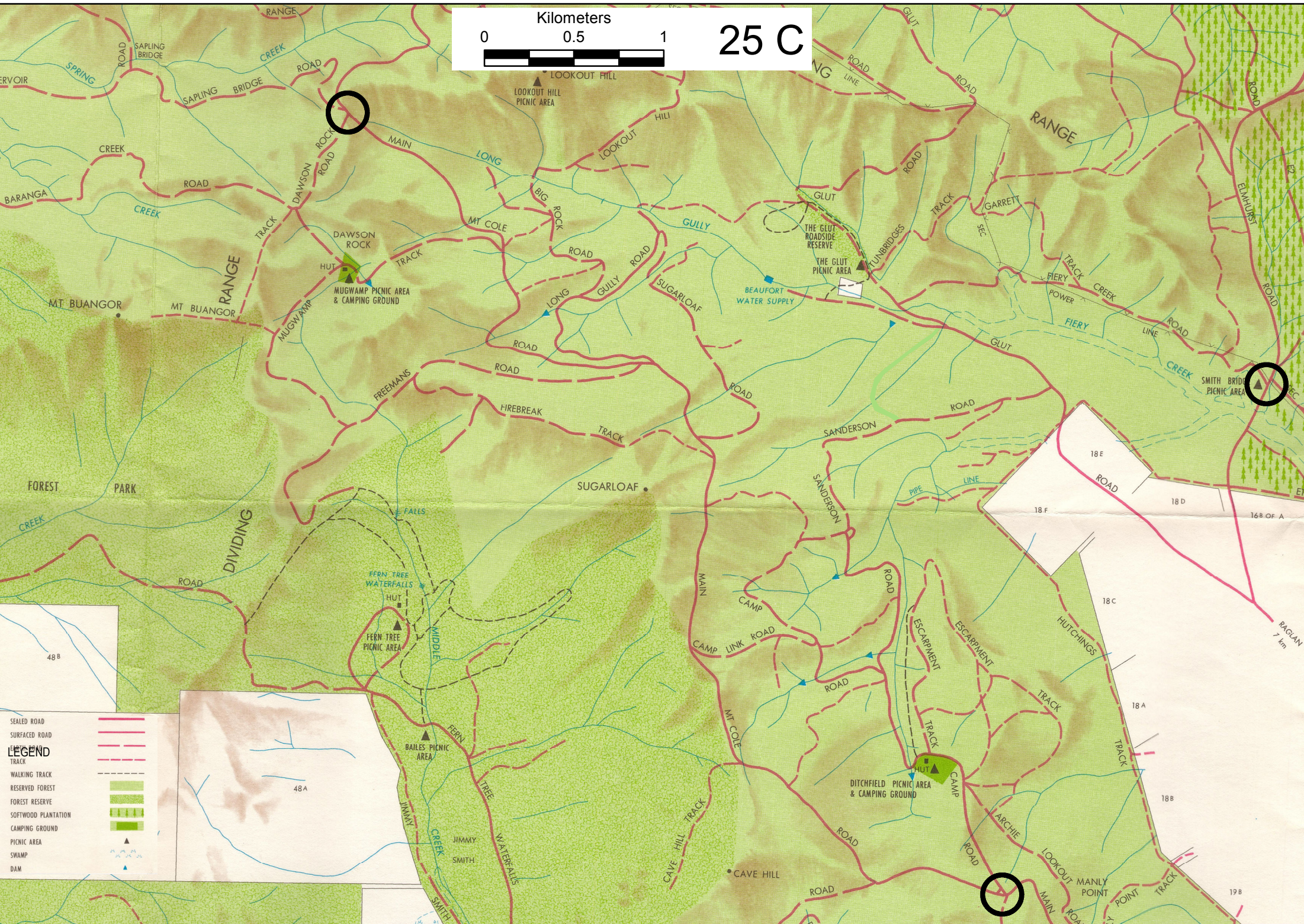
LEGEND

- SEALED ROAD
- SURFACED ROAD
- EARTH ROAD
- TRACK
- WALKING TRACK
- RESERVED FOREST
- FOREST RESERVE
- SOFTWOOD PLANTATION
- CAMPING GROUND
- SWAMP
- DAM

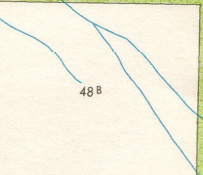




25 C



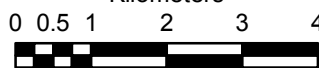
- LEGEND**
- SEALED ROAD
 - SURFACED ROAD
 - TRACK
 - WALKING TRACK
 - RESERVED FOREST
 - FOREST RESERVE
 - SOFTWOOD PLANTATION
 - CAMPING GROUND
 - PICNIC AREA
 - SWAMP
 - DAM



RAGLAN 7 km

19 B

Kilometers



100 Q

LEGEND

(P.D.) indicates position doubtful
(I.D.) indicates photo interpretation doubtful

- Highway; built-up area
- Road, sealed surface first class; route marker
- Road, sealed surface second class; mileage
- Road, loose surface all weather first class
- Road, loose surface all weather second class
- Road, loose surface dry weather
- Road, unimproved earth
- Bridge road; bridge railway
- Railway single track
- Station; siding; station with siding
- Telephone line; power transmission line
- Fence; stone wall
- Levee or dyke; quarry
- Mine; windpump; yard
- Building (s); church; school
- Post office; wireless transceiver; cemetery
- Spot elevation in feet; accurate; approximate
- Bench mark; mud; gravel
- Sand; cliffs
- Sand ridges; sand dunes
- Relief shading
- Waterhole; water tank; dam; dry lake
- Lake, river or stream perennial
- Lake, river or stream intermittent
- Dam or weir; falls; rapids
- Drain or ditch perennial, intermittent
- Spring perennial, intermittent; ricefields
- Marsh or swamp

