

HISTORIC RALLY ASSOCIATION

GOULBURN-MURRAY SAFARI

Daylight around Rushworth

**Night navigation Rushworth
to Heathcote**

**ROUTE INSTRUCTIONS
FOR DAYLIGHT**



HISTORIC RALLY ASSOCIATION

1998 GOULBURN – MURRAY SAFARI


ROUTE INSTRUCTIONS DIVISION 1

Late Time for the event is 2 hours, this is total for afternoon and night sections.
Night instructions will be available from the Criterion Hotel at Rushworth at 7-30 pm.
There is only one transport section after you start the night competitive. At the end of
competitives you will have 4 minutes breather until you start the next one, time taken in
excess will count against your score.

TEST 1: NAGAMBIE SPEEDWAY.

To start the event you will do 3 timed laps of the Speedway circuit.
From the start accelerate past the timing tower, you will then do 3 laps, on completing
the 3rd lap you will be shown the chequered flag, slow down and leave the circuit at the
point you entered and proceed to Out Control near gate.

TIMING TOWER



1.37.56

Time allowed is 1 minute: time
taken to the second in excess will
be your time lost for the stage.

START / FINISH

SECTION 1: NAGAMBIE TO WARANGA MAP: NAGAMBIE 100

1
This is a transport section, ample time has been allowed so enjoy the scenery!

START LOCATION: 8²31 217

VIA 1: MRJ 856 248 enter from the SSW.

VIA 2: MRJ 852 309 exit to the NNE.

VIA 3: MRJ 915 358 enter from the South.

VIA 4: The following route chart:

0.0 Turn left, Caution Two Way rally traffic.

0.41 Straight on past gate on left.

0.80 Turn left through gate.

0.81 CONTROL

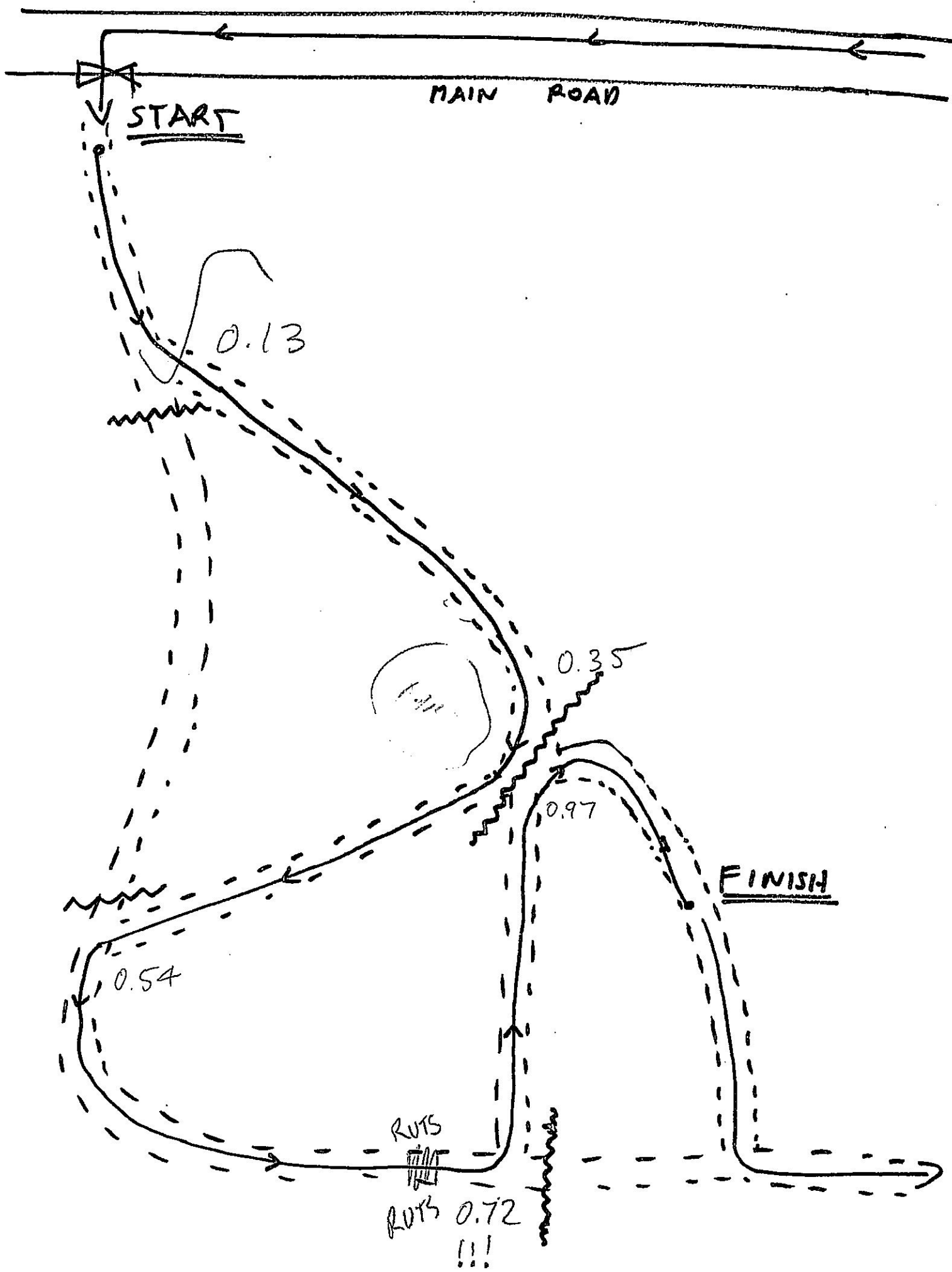
LOCATION: Point on unmapped track at 908 357.

ENTRY: From the North as per the above route chart.

DISTANCE: 25.93 km.

TIME: 30 minutes.

BEALES' SPECIAL



~~~~~ RUNNING

SECTION 3: RUSHWORTH MEALBREAK

MAPS: Nagambie 100 k  
Rushworth town map  
Whroo 25k

VIA: The following route chart:

- 0.00 S.O. Caution rough, park nearby and spectate, you have stacks of time!
- 0.18 Turn Left at Chrysler Royal (inverted), then rough uphill.
- 0.27 Keep Left of shack then drive past **more** Chryslers.
- 0.41 Straight on between tanks.
- 0.57 Turn right through gate onto main road, then proceed to via 2.  
Caution Two Way rally traffic.

VIA 2: Hammond, no trap or information / passage.  
Travel to Rushworth, please refuel at the Shell service station in High Street, they are staying open late especially for us. Dinner is available from 6-00pm at the Criterion Hotel across the road, enjoy the historic atmosphere.  
Please present your road card at the hotel so that it can be scored.  
Route instructions for division 2 will be available here at 7-30.

VIA 3: The following route chart starting at the 90 km/h sign leaving Rushworth towards Murchison, (the same road that you came in on).

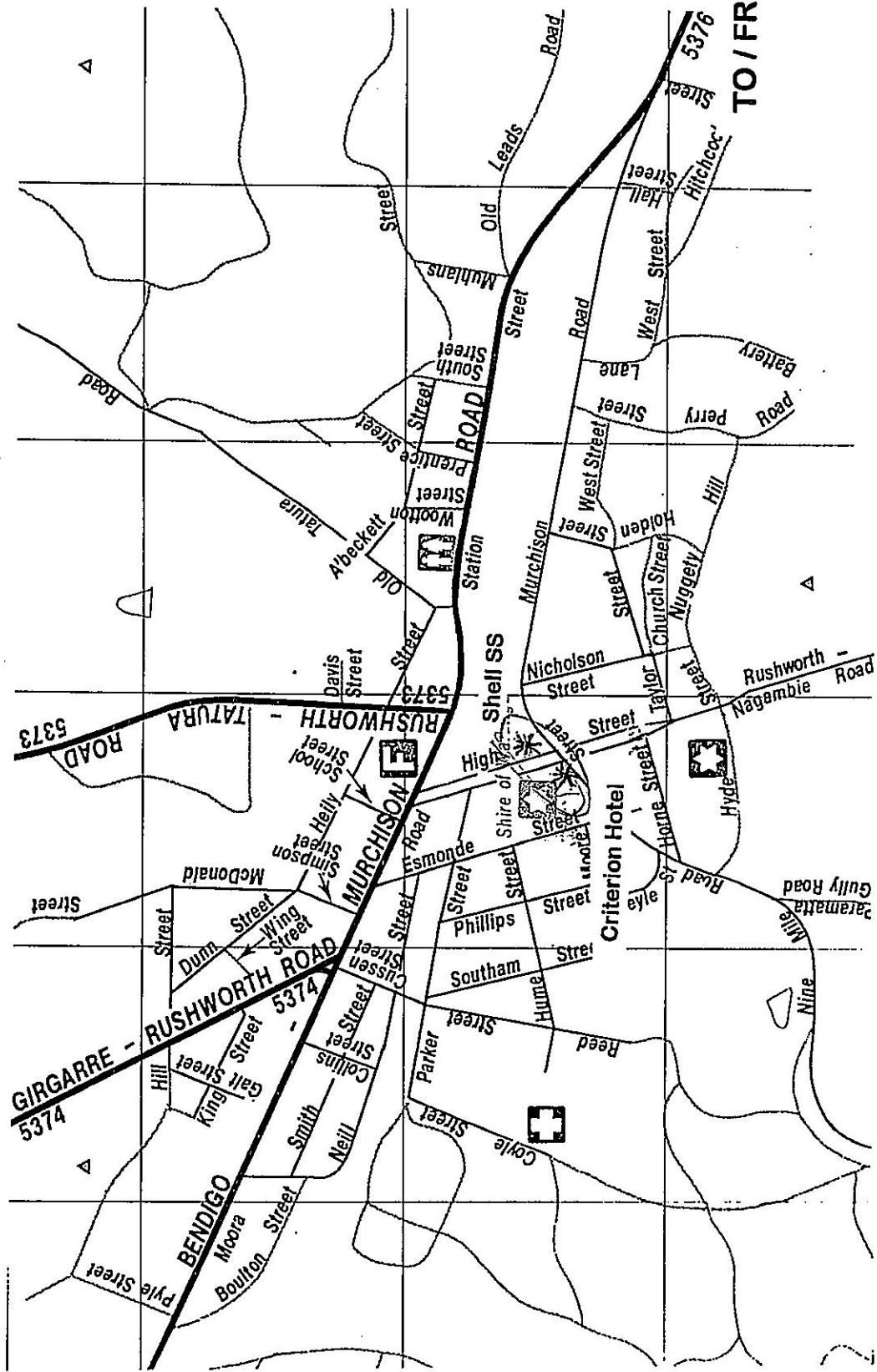
- 0.00 S.O. at 90 km/h sign
- 0.77 S.O. at 100 km/h sign
- 5.39 S.O. on bitumen (S.P. Cleary Lane)
- 5.40 Bridge
- 7.65 Turn Right into Sayer's lane.
- 9.21 S.O.
- 11.45 Control 9,05

LOCATION: MRJ at 3005 4375, This is the start of the night competitive.

ENTRY: From the North via the above route chart.

DISTANCE: 36.11km.

Your out time at the end of this section was allocated at the end of Beales' special stage.  
First car leaves on night competitiveness at 8-45.



TO / FROM MURCHISON

# Rushworth