

HISTORIC RALLY ASSOCIATION
GOULBURN MURRAY SAFARI 1999

LIASON STAGE: ECHUCA TO MILLEWA FOREST

Maps: RACV
Mathoura MUM

VIA: The following Route Chart:

- 0.0 Turn left onto road at front of Hotel.
- 0.16 SO
- 0.38 SO
- 0.50 Turn Left to Moama, Deniliquin.
- 0.61 SO
- 0.96 Turn Left to Moama, Deniliquin.
- 2.24 SO Roundabout
- 3.15 KR on main road
- 3.59 100 Km/h Follow highway to until:
- 39.72 "Mathoura"
- 40.02 Turn Right, sign "Picnic Point" follow bitumen.
- 43.30 Control.

Location: MRJ at 1345 3280 (Mathoura MUM)
Intersection 1.2km. scaled West of intersection 5 km. North West of
Picnic Point. (RACV)

Entry: From the East

Distance: 43.3 km

SECTION 1 EDWARDS RIVER

Map: Mathoura MUM

~~Via 1: Exit~~ start control to the East North East

) Via 2: MRJ at 1320 3795 Enter from the South South West

A Via 3: Point on mapped road at 1210 3930 Enter from the South

B Via 4: Mapped bend at 1225 4250 Enter from the South West

Control Location: MRJ at 1430 4312

Entry: From the West North West

Distance: 19.14 km.

Time: 19 minutes

Advice: Duffey's road is signposted.

25

44

SECTION 2 TRANSPORT

Map: Mathoura MUM

Control Location: MRJ at 1618 3655.

Entry: From the North

Distance: 7.86 km.

Time: 10 Minutes

Caution: Ruts in places due to roadworks.

SECTION 3 AROUND THE FENCE

Map: Mathoura MUM

~~PA\$~~ Via 1: MRJ at 1975 3590 Enter from the West
Caution: Main road.

R Via 2: 1920 3970 Enter from the South South East

Control Location: Unmapped MRJ **immediately** east of MRJ at 2388 3745

Entry: From the North along an unmapped road.

Distance: 15.31 km

Time: 15 minutes

Advice: Keep the fence to your Right along Burnt (B)Ridge Road, road is indistinct towards the end of the section.

17.41
15 + 2.41

SECTION 4 TRANSPORT

Map: Mathoura MUM

Control Location: UMRJ at 2470 3758

Entry: From the West.

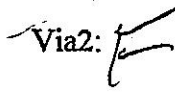
Distance: approx 1.1km.


Time: 3 Minutes


SECTION 5 CEMETERY COMPETITIVE


Map: Mathoura MUM

Via1: Exit control to the South along unmapped road.

Via2:  Completely Unmapped Road Junction at 2471 3753
Exit to the East.

Via 3:  Mapped Bend at 2520 3742 Enter from the South
Advice: Follow arrows between Via 2 and Via 3, Info board at Via 3

Via 4:  MRJ at 2570 3690 ie immediately East of Cemetery. Enter from the
North West

Via 5:  MRJ at 2305 3645 Exit to the South West

Control Location: UMRJ at 1955 3572

Entry: Generally from the East along a short piece of unmapped road.

Distance: 9.15 km.

Time: 9 Minutes

SECTION 6 TRANSPORT

Maps: Mathoura MUM, Tootalong Creek 25k

Via: the following Route Chart

0.0 / Turn right onto main road

0.26 / Control on left, follow main Road, caution rally traffic entering, official at control 5 will advise when safe to start this transport section.

1.21 / Keep left

4.74 Control on left

5.04 / Burnt Bridge Creek

5.51 / Control on Right

13.03 Turn Right into Control

Control Location: UMRJ at 3141 3800 ↙

Entry: Via the above Route Chart

Distance: 13.03 km.

Time: 15 Minutes

23.33

SECTION 7 CREEK COUNTRY

Maps: Tootalong Creek 25k, Aratula Creek 50k, RACV

Via 1: Exit Control to the East along an unmapped road. (Tootalong Ck. map) *old Railway?*



Via 2: Mapped Bend at 3462 3750. Enter from the West along 4.34 km of unmapped road. Exit to the South.



Via 3: MRJ at 392 350. Enter from the West. (Aratula Ck. map)


Via 4: Mapped Junction (4 way!) at 426 329. Enter from the North, Exit to the North.

Control Location: Mapped Road Junction at 499 326 (Aratula Ck.)
Intersection 19 mm. Measured North from Bearii (RACV)

Entry: From the West North West

Distance: 24.57 km.

Time: 22 Minutes



SECTION 8 TOCUMWAL TRANSPORT

Maps: RACV, Barmah Forest (75k)

- 0.00 / Turn left through gateway
- 3.50 / Bear Right after gate
- 3.57 / Turn Right onto main road.
- 13.68 / Causeway, then bitumen.
- 20.28 / Turn Right at T-Junction
- 25.09 / 60 Km/h
- 25.27 / Railway Crossing
- 25.47 / Turn Right towards Melbourne.
- 26.4 / 100 Km/h
- 39.9 / TR into Service Station.
- 40.01 / Turn Right out of Service Station (Head West towards Echuca)
- 47.75 / "Strathmerton"
- 49.15 / Railway Crossing
- 54.21 / Straight on (Signpost to Melbourne on left)
- 55.17 / "E90"
- 66.77 / Straight On at Cemetery Road
- 68.17 / Turn Right into Jacksons Rd.
- 70.37 / Turn Right at T Junction
- 70.77 / Turn Left at T Junction
- 71.27 / Quiet, house
- 73.97 / Turn left at X-roads
- 74.37 / Quiet, house
- 75.57 / Turn Right off main rd. over grid
- 76.22 / Hump
- 76.34 / Control

Control Location: Mapped intersection immediately North of Hanrahan's Crossing (Barmah Forest map)
Unmapped road junction .8 km North East of unmapped road junction immediately South West of the mapped bend adjacent to the "6", ¹²/₁₆mm measured from Yaca Nth.!! (RACV map)

Entry: From the South East



Distance: 76.34 km.

Time: 90.Minutes. Includes 15 minutes for refuel.

SECTION 9 BARMAH MARATHON

Map: Barmah Forest

- etc* Via 1: Exit Control to the North West
- N12* Via 2: Intersection "J" Exit to the North East
- 6* Via 3: Intersection "T" Enter from the South East.
- W* Via 4: Intersection "H" Enter from the East South East.
- MS* Via 5: Intersection "C" Enter from the East.
- NZ* Via 6: Intersection "C" Enter from the North along an unmapped road.
- K* Via 7: Intersection "B" Enter from the North North West.
- J* Via 8: Intersection "E" This is immediatley West North West of mapped creek crossing on Grinter's Ridge Tk. Enter from the North along .22km of unmapped road, starting on Grinters Ridge track.
- J* Via 9: Unmapped Intersection "M" Totally unmapped intersection immediatley North East of mapped bend. Exit to the North North East along 1.2 km of unmapped road, a little rough but dryer than the alternative. Caution, Gowers track ends rather suddenly at bridge works, follow the arrow into the unmapped road, then turn left into McDonalds Track at its end.
- A* Via 10: Intersection "O" Enter from the North
- U* Via 11: Intersection "G" Enter from the North, Exit to the East, Main Road is realigned in the vicinity of this via.




Control Location: Mapped intersection "F"
(Middle one of the three.)

See diagram below;

Entry: From the West

Distance: 50.89 km

Time: 45 Minutes



76

45

31

SECTION 10 BACK TO NEW SOUTH WALES TRANSPORT

Maps: RACV, Bama Forest

Via the following route chart from Barmah

- / 0.0 Turn Right , zero odometer as you pass over grid
Quiet past houses.
- / 3.20 Straight on at crossroad, quiet house on right.
- / 4.90 Straight on
- / 6.53 Turn Right onto main road
- / 10.85 Keep Right
- / 14.47 Keep Left
- / 15.33 60 km/h sign
- / 15.65 Keep Right
- / 15.84 Turn Right
- / 16.47 Pub
- / 16.62 Bridge
- / 19.81 Keep Right on bitumen
- / 20.0 Turn left, "Dry Weather only" Quiet, House on left.

23.77 Turn Right into control "Odgen's road"

Control Location: Mapped Road Junction at 094 087 (Bama Forest) *50K*
UMRJ on totally unmapped road 3.77 km. South West of MRJ
4km South West of Barmah. (RACV)

Entry: From North East along Old Barmah Rd.

Distance 23.77km.

Time 25 Minutes

SECTION 11 BAMA DASH

Map: Bama 50k

Via 1: Exit Control to the North

Via 2: UMRJ 046 094 Exit to West along 1.5 km. of unmapped road.

Via 3: MRJ 032 074 Exit to East South East

Via 4: 0.8 km. of unmapped road starting at mapped right angle bend at 036 074.

Control Location: MRJ at 059 071

Entry: From the North North West

Distance: 16.28 km.

Time: 15 Minutes

23
15
8

SECTION 12 BACK TO ECHUCA

Maps: Bama 50k, RACV

Via the following route chart:

0.0 / Turn Right

3.72 / SO CAUTION: WATER DAMAGE AND RUTS

5.84 / Turn Left at T-Junction

9.80 / Start 80 km/h Houses, quiet please

9.90 // Bitumen SO

10.84 / Give way then Turn Right on bitumen

11.46 / 60 km/h

12.76 / Turn left at Roundabout

13.16 / Railway Crossing

13.18 / Give way then Turn Left

13.98 Murray River

14.36 Turn Right at Roundabout Please be very quiet from here, arrive and depart using low beam only.

14.52 Turn Right into Tourist Information Centre and follow arrows.

14.67 Turn left through posts.

14.84 Control.

Location: Echuca Tourist Information Centre Immediately South West of the bridge over the Murray in Echuca.

Entry: Via the above route chart.

Distance: 14.84 km.

Time: 20 Minutes

Please hand your card to the officials and join us in a BBQ.