

CAR 85
PETER, PAUL & MARK

5.2


Alpine Rally

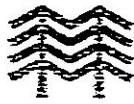
2001

17th & 18th November

Route Instructions

Division 1





ALPINE RALLY



Page

1

Division 1
Maps Munindindi - Tallarook

**TRANSPORT
SECTION**

1

Control RD 652 468
Entry From W
Distance 38.25 Kms
Time 40 Mins
Advice

(3)652 / (58)468

11.32
12.12 ←

Obey all speed limits

Travel via the following Route Chart

Stage Distance		Tulip	Instruction	Signpost	Rev Cum
On	Inter				
0.00	0.00	✓	S.O. START 20 KM/H R.S.Z.		38.25
0.23	0.28	✓	T.L. AT T.J. START 60 KM/H R.S.Z.		37.97
0.54	0.26	✓	K.L. AT ROUNDABOUT	LILYDALE	37.71
1.32	0.78	✓	S.O. AT TRAFFIC LIGHTS	(HARDY ST)	36.93
1.47	0.15	✓	T.R. AT TRAFFIC LIGHTS	MAROONDAH HWY	36.78
3.24	1.77	✓	K.L.	(WARBURTON HWY)	35.01
6.45	3.21	✓	B.L.	YEA	31.80
7.10	0.65	✓	100 KM/H R.S.Z.		31.15
9.70	2.60	✓	K.L.	YEA	28.55



ALPINE RALLY



Page
2

Distance 38.25 Kms

TRANSPORT SECTION

Time 40 Mins

1

Stage Distance		Tulip	Instruction	Signpost	Rev Cum
Cum	Inter				
10.52	0.82	✓	K.R.	(MACINTYRE LANE)	27.73
13.82	3.30	✓	YARRA GLEN START 60 KM/H R.S.Z.		24.43
14.12	0.30	✓	RAILWAY CROSSING THEN 50M S.O.		24.13
15.00	0.88	✓	S.O. THEN F.M.R.	(ELTHAM 26)	23.25
31.16	16.16	✓	T.R. THEN F.M.R.	HEALESVILLE	7.09
32.93	1.77	✓	K.R.		5.32
35.95	3.02	✓	B.L. ONTO GRAVEL THEN 70M T.L. ONTO BITUMEN	SPRAGGS RD	2.30
37.87	1.92	✓	T.R. ONTO GRAVEL START 40 KM/H R.S.Z.	BLOWHARD RD	0.38
38.25	0.38	✓	CONTROL END R.S.Z. START LINE 30M		0.00



ALPINE RALLY



Page
3

Division 1
Maps Murrindindi - Tallarook

**COMPETITIVE
SECTION
1**

Control RJ 650 484
Entry From ENE
Distance 12.32 Kms
Target
Time 9 Mins
Max Time 14 Mins

3650 / 58984

BLOWHARD

Advice Was used as a stage in this years R.O.M., so is a little cut up and rocky in places, can be very slippery if wet

Travel via the following Route Chart

Stage Distance		Tulip	Instruction	Signpost	Rev Cum
Cum	Inter				
0.00	0.00		S.O.		12.75
0.54	0.54		R.G.R.		12.21
2.20	1.66		K.R.		10.55
2.57	0.37		R.G.L.		10.18
5.48	2.91		K.L.	(YEA LINK RD)	7.27
7.44	1.96		T.L.	NOLANS RD	5.31
9.14	1.70		CREST THEN S.O. POSSIBLY-SLIPPERY		3.61
12.32	3.18		TIMING MARKER		0.43
12.75	0.43		CONTROL	SPRAGS ROAD	0.00

11.21



ALPINE RALLY



Page

4

Division 1

Maps Murrindindi - Tallarook

**TRANSPORT
SECTION**

2

Control RJ 651 513

Entry From SSW

Distance 3.08 Kms

Time 4 Mins


Advice

3651/58513

Check out the track to the left at 0.71 to see what gets people a bad name.
Some of these people are just brain dead.

Travel via the following Route Chart

Stage Distance		Tulip	Instruction	Signpost	Rev Cum
Cum	Inter				
0.00	0.00	/	T.R.	SPRAGS ROAD	3.08
0.71	0.71	b	S.O.	(VIC RANGE TRACK)	2.37
1.24	0.53	/	K.L.	(DOWNIE RD)	1.84
3.08	1.84		CONTROL START LINE 20M	CRISS CROSS RD	0.00



ALPINE RALLY



Page

5

Division 1

Maps Murrindindi - Tallarook

COMPETITIVE

SECTION

2

Control RJ 660 542

3660 / 58547

Entry From SW

Distance 3.78 Kms

CRISS CROSS

Target

Time 2m 30 sec Mins

Max Time 5 Mins

Advice A quick trip down a narrow track, a bit bumpy in places, watch for protruding branches

Travel via the following Route Chart

Stage Distance		Tulip	Instruction	Signpost	Rev Cum
Cum	Inter				
0.00	0.00		S.O.	CRISS CROSS RD	3.88
0.50	0.50		!! CAUTION TREE ON RIGHT HAND SIDE		3.38
0.60	0.10		HAIRPIN LEFT		3.28
3.78	3.18		TIMING MARKER		0.10
3.88	0.10		CONTROL	MARIGINAL RD	0.00

3,52



ALPINE RALLY



Page

7

Division 1
Maps Murrindindi - Tallarook

**COMPETITIVE
SECTION**

3

Control RJ 636 534
Entry From SE
Distance 6.00 Kms
Target

3630/5853(4)

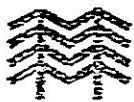
EAGLES NEST

Time 4 Mins
Max Time 8 Mins

Advice A bit rutted and water damaged to start with. Very tight and twisty, big cars will find it hard work.

Travel via the following Route Chart

Stage Distance		Tulip	Instruction	Signpost	Rev Cum
Cum	Inter				
0.00	0.00		S.O.		6.16
0.90	0.90		R.G.L. OVER CREST THEN 30M K.L.		5.26
1.09	0.19		!! CAUTION HOLES		5.07
1.99	0.90		R.G.L. OVER CROSS TRACKS	(CURLYS TRACK)	4.17
2.04	0.05		! CAUTION GUTTER		4.12
2.20	0.16		HAIRPIN LEFT		3.96
3.44	1.24		R.G.L.		2.72
3.76	0.32		K.R.		2.40
4.71	0.95		R.G.L.		1.45



ALPINE RALLY



Page
8

Distance 6.00 Kms

COMPETITIVE

Target Time 4 Mins

EAGLES NEST

SECTION

Max Time 8 Mins

3

Stage Distance		Tulip	Instruction	Signpost	Rev Cum
Cum	Inter				
5.77	1.06		R.G.R.		0.39
6.00	0.23		TIMING MARKER		0.16
6.16	0.16		CONTROL	(MARGINAL RD)	0.00

7,33